



# Enbridge Pipelines Inc.

Projet d'inversion de la canalisation 9B et d'accroissement de la capacité de la canalisation 9  
OH-002-2013  
Dossier OF-Fac-Oil-E101-2012-10 02

**Annexe 1 à la DR n° 2.7 de l'ONÉ – Carte détaillée du Projet**

<b>Anglais</b>	<b>Français</b>
LINE 9B REVERSAL PROJECT	PROJET D'INVERSION DE LA CANALISATION 9B
Attachment 1 to NEB IR 2.7 Page 1 of 175	Annexe 1 à la DR 2.7 de l'ONÉ Page 1 de 175
Revised: 2013-04-19 By: searles	Révisé le : 19-04-2013 Par : searles
Notes	Notes
Coordinate System: NAD 1983 UTM Zone 17N	Système de coordonnées : NAD 1983 UTM Zone 17N
Base features produced under license with the Ontario Ministry of Natural Resources © Queen's Printer for Ontario, 2011	Éléments de référence produits sous licence en collaboration avec le ministère des Ressources naturelles © Imprimeur de la Reine pour l'Ontario, 2013.
Orthoimagery © Enbridge Pipelines Inc, 2006 April 2013	Orthoimagerie © Enbridge Pipelines Inc., 2006 Avril 2013
Legend	Légende
Road	Route
Highway	Autoroute
Watercourse	Cours d'eau
Waterbody	Plan d'eau
Active Railway	Chemin de fer actif
Abandoned/Historical Railway	Chemin de fer abandonné ou historique
Property Boundary	Limite de propriété
Pump Station Property Boundary	Limite de propriété de poste de pompage
Unevaluated Wetland	Terres humides non évaluées
Provincially Significant Wetland	Terres humides d'importance provinciale
Other/Locally Significant Wetland	Terres humides autres ou locales
ANSI, Earth Science	ANSI, science de la terre
ANSI, Life Science	ANSI, science de la vie
Densitometer Site	Site de densitomètre
Pump Station	Poste de pompage
Existing Valve Location	Emplacement de vanne existante
Line 9 kilometre post	Poteau kilométrique de la canalisation 9
Line 9 mile post	Poteau milliaire de la canalisation 9
Enbridge Pipelines	Pipelines d'Enbridge
Line 9	Canalisation 9
Client/Project	Client ou projet
Enbridge Pipelines Inc.	Enbridge Pipelines Inc.
Sheet No	Feuille n°
Title	Titre
Line 9B Reversal Project	Projet d'inversion de la canalisation 9B





# Enbridge Pipelines Inc.

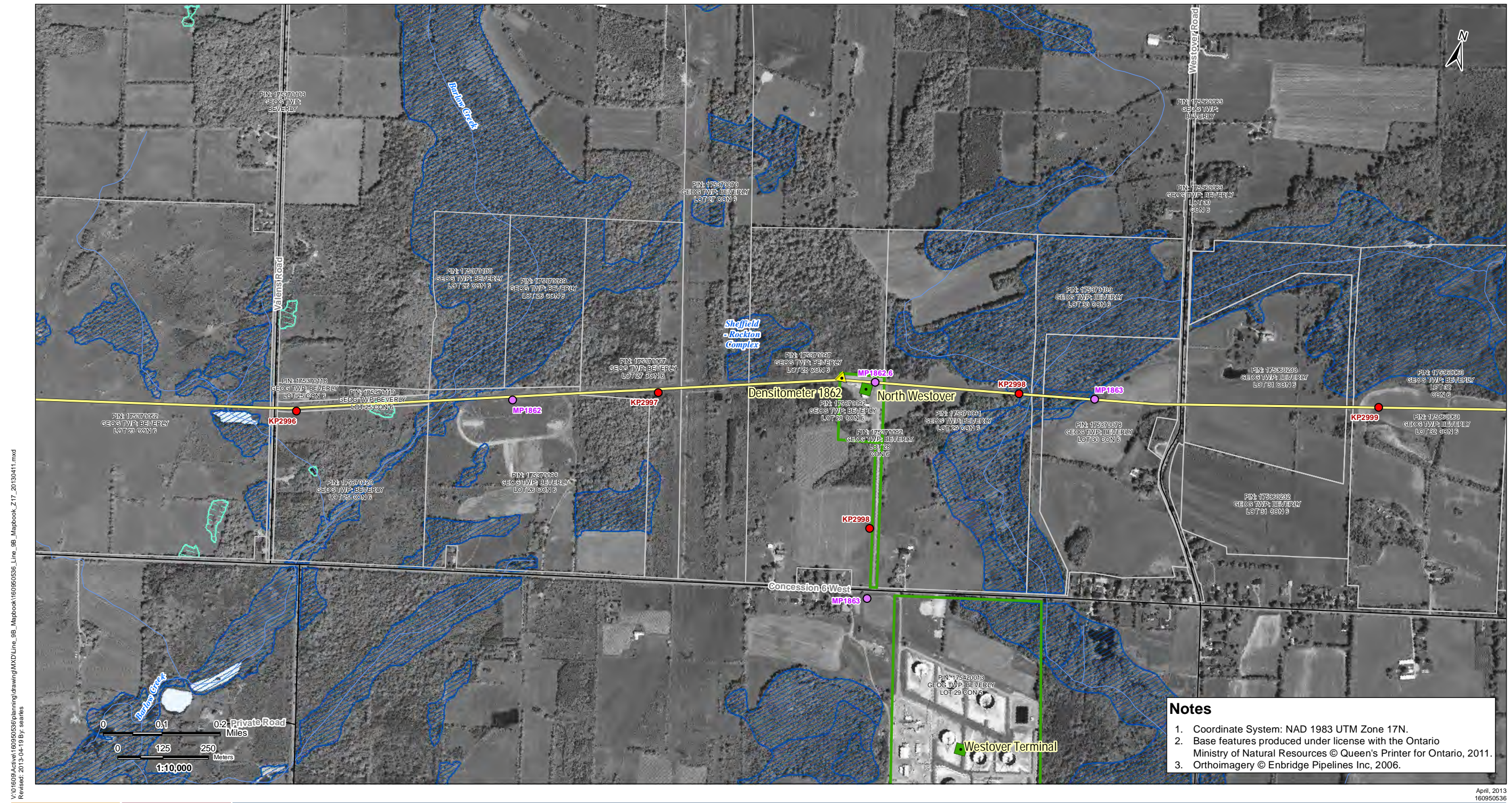
Line 9 Reversal and Line 9 Capacity Expansion Project

OH-002-2013

File OF-Fac-Oil-E101-2012-10 02

**Attachment 1 to NEB IR No 2.7—Detailed Project Map**





V:\01609\Active\160950536\planning\drawing\MXD\Line\_9B\_Mapbook\160950536\_Line\_9B\_Mapbook\_Z17\_20130411.mxd  
Revised: 2013-04-19 By: searles

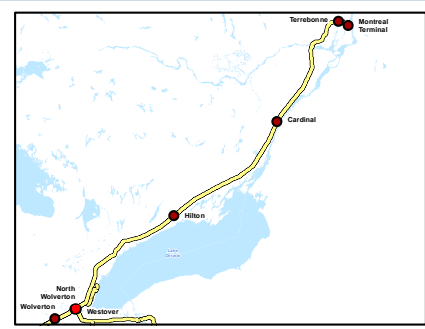
**Notes**

1. Coordinate System: NAD 1983 UTM Zone 17N.
2. Base features produced under license with the Ontario Ministry of Natural Resources © Queen's Printer for Ontario, 2011.
3. Orthoimagery © Enbridge Pipelines Inc, 2006.

April, 2013  
160950536



Legend	
	Road
	Highway
	Watercourse
	Waterbody
	Active Railway
	Abandoned/Historical Railway
	Property Boundary
	Pump Station Property Boundary
	Unevaluated Wetland
	Provincially Significant Wetland
	Other/Locally Significant Wetland
	ANSI, Earth Science
	ANSI, Life Science
	Densitometer Site
	Pump Station
	Existing Valve Location
	Line 9 kilometre post
	Line 9 mile post
	Enbridge Pipelines Line 9



Client/Project  
Enbridge Pipelines Inc.

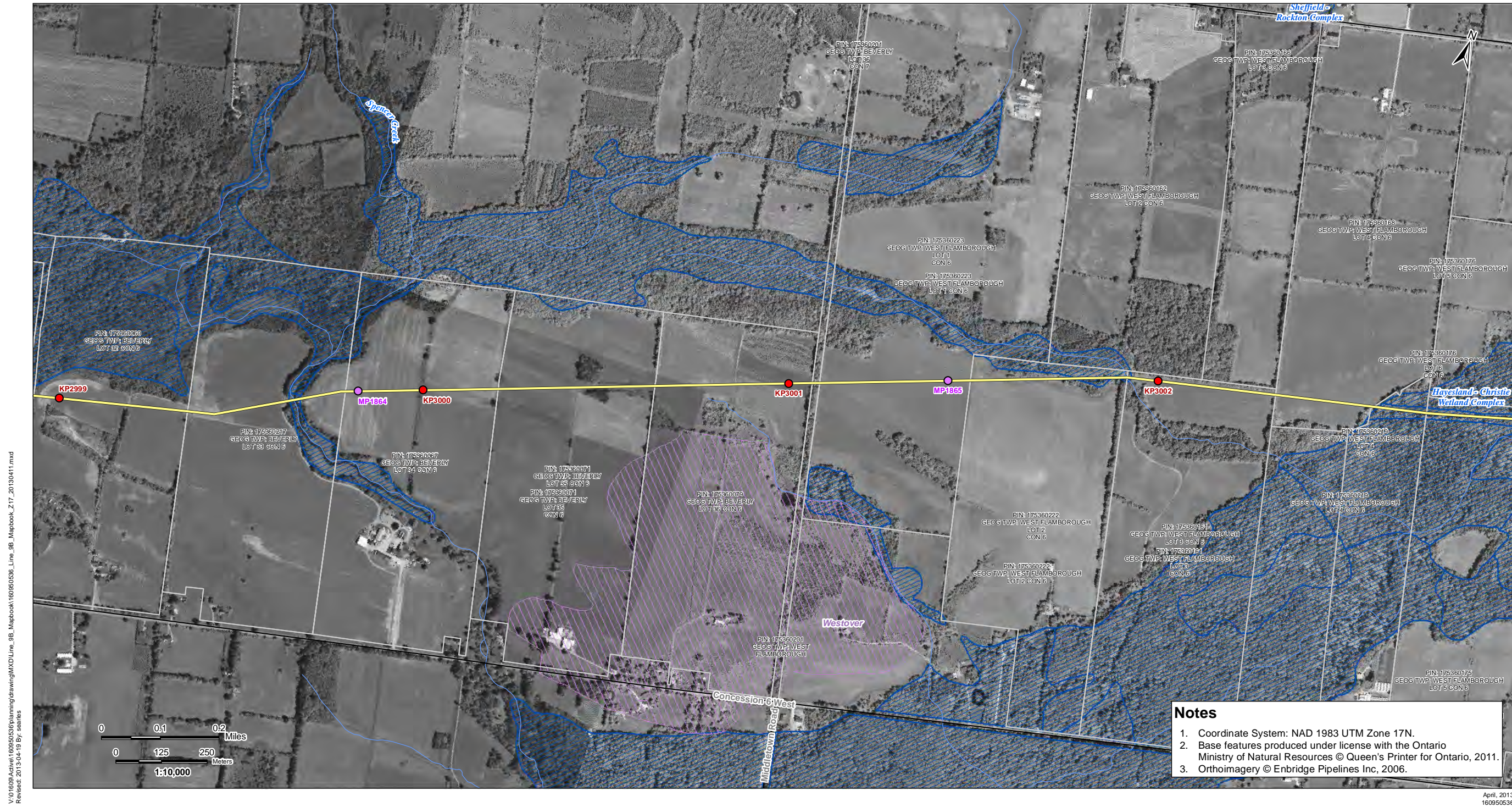
---

Sheet No.  
1

---

Title  
**Line 9B Reversal Project**



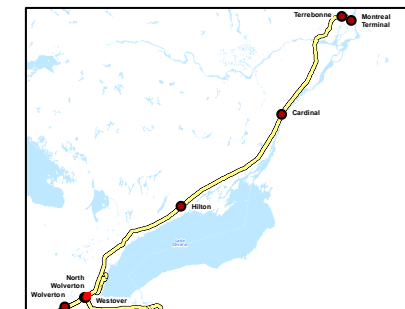


V:\01609\Achtak\160950536\p\mxdrawing\MXDLine\_9B\_Mapbook\160950536\_Line\_9B\_Mapbook\_Z17\_20130411.mxd  
 Revisé: 2013-04-19 By: searles



**Legend**

- |                              |                                   |                         |                    |
|------------------------------|-----------------------------------|-------------------------|--------------------|
| Road                         | Property Boundary                 | Densitometer Site       | Enbridge Pipelines |
| Highway                      | Pump Station Property Boundary    | Pump Station            | Line 9             |
| Watercourse                  | Unevaluated Wetland               | Existing Valve Location |                    |
| Waterbody                    | Provincially Significant Wetland  | Line 9 kilometre post   |                    |
| Active Railway               | Other/Locally Significant Wetland | Line 9 mile post        |                    |
| Abandoned/Historical Railway | ANSI, Earth Science               |                         |                    |
|                              | ANSI, Life Science                |                         |                    |



Client/Project

Enbridge Pipelines Inc.

Sheet No.

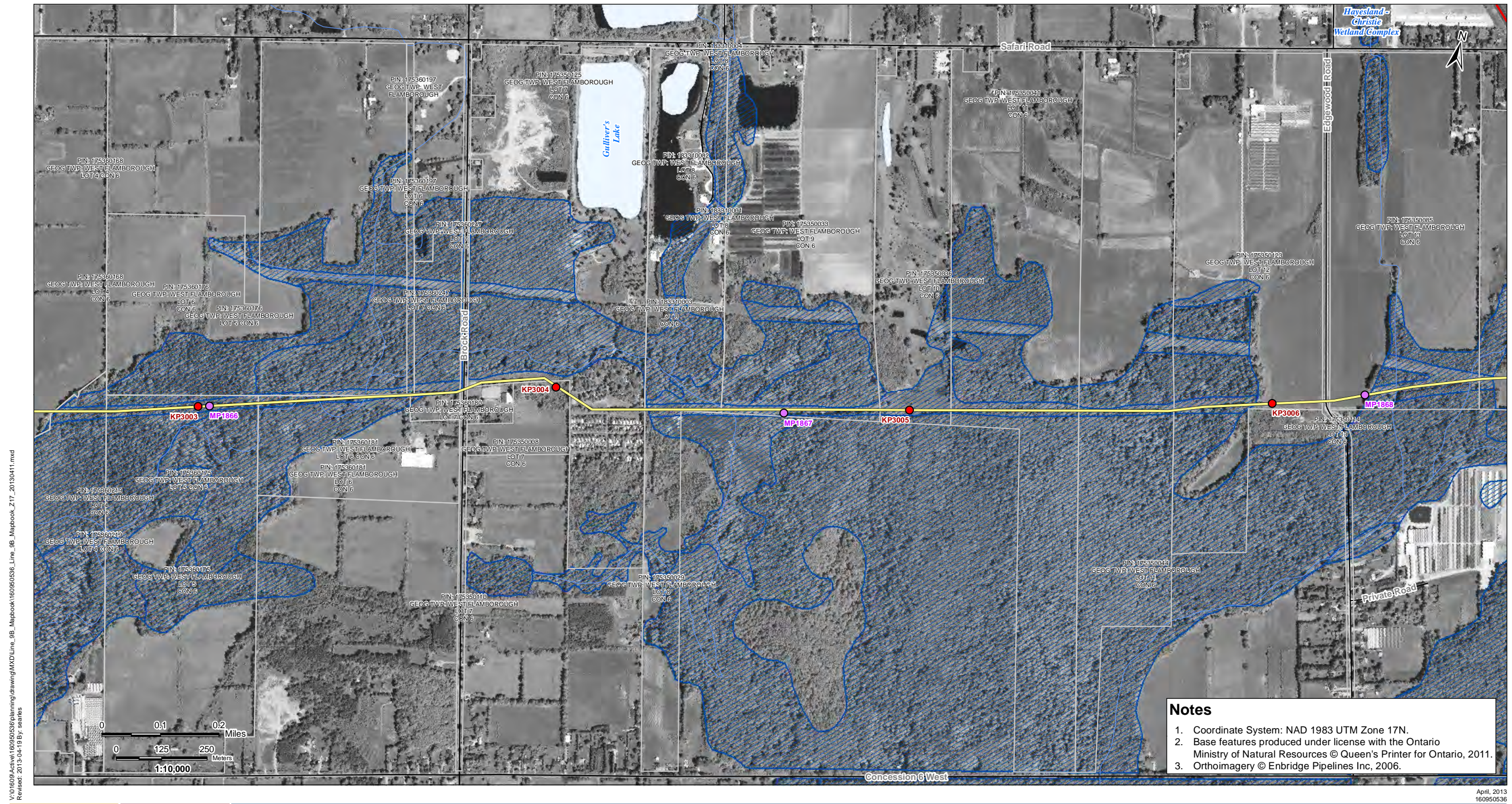
2

Title

**Line 9B  
Reversal Project**

April, 2013  
160950536





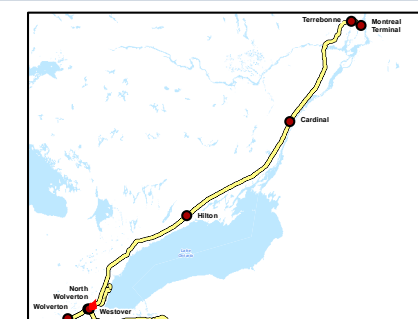
V:\01609\Active\160950536\planning\drawing\MXD\Line\_9B\_Mapbook\160950536\_Line\_9B\_Mapbook\_Z17\_20130411.mxd  
Revised: 2013-04-19 By: searles

April, 2013  
160950536



**Legend**

- |                              |                                   |                         |                    |
|------------------------------|-----------------------------------|-------------------------|--------------------|
| Road                         | Property Boundary                 | Densitometer Site       | Enbridge Pipelines |
| Highway                      | Pump Station Property Boundary    | Pump Station            | Line 9             |
| Watercourse                  | Unevaluated Wetland               | Existing Valve Location |                    |
| Waterbody                    | Provincially Significant Wetland  | Line 9 kilometre post   |                    |
| Active Railway               | Other/Locally Significant Wetland | Line 9 mile post        |                    |
| Abandoned/Historical Railway | ANSI, Earth Science               |                         |                    |
|                              | ANSI, Life Science                |                         |                    |



Client/Project

Enbridge Pipelines Inc.

Sheet No.

3

Title

**Line 9B  
Reversal Project**





**Notes**

1. Coordinate System: NAD 1983 UTM Zone 17N.
2. Base features produced under license with the Ontario Ministry of Natural Resources © Queen's Printer for Ontario, 2011.
3. Orthoimagery © Enbridge Pipelines Inc, 2006.

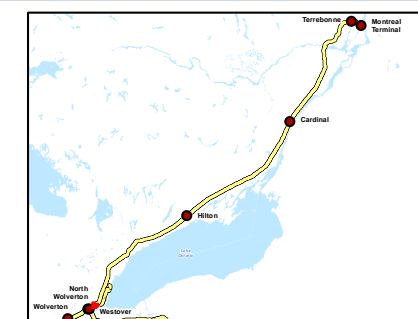
V:\01609\Active\160950536\planning\drawing\MXD\Line\_9B\_Mapbook\160950536\_Line\_9B\_Mapbook\_Z17\_20130411.mxd  
Revised: 2013-04-19 By: searles

April, 2013  
160950536



**Legend**

- |                                |                                     |                           |                      |
|--------------------------------|-------------------------------------|---------------------------|----------------------|
| — Road                         | □ Property Boundary                 | ▲ Densitometer Site       | — Enbridge Pipelines |
| — Highway                      | □ Pump Station Property Boundary    | ■ Pump Station            | — Line 9             |
| — Watercourse                  | □ Unevaluated Wetland               | ● Existing Valve Location |                      |
| — Waterbody                    | □ Provincially Significant Wetland  | ● Line 9 kilometre post   |                      |
| — Active Railway               | □ Other/Locally Significant Wetland | ● Line 9 mile post        |                      |
| — Abandoned/Historical Railway | □ ANSI, Earth Science               |                           |                      |
|                                | □ ANSI, Life Science                |                           |                      |



Client/Project

Enbridge Pipelines Inc.

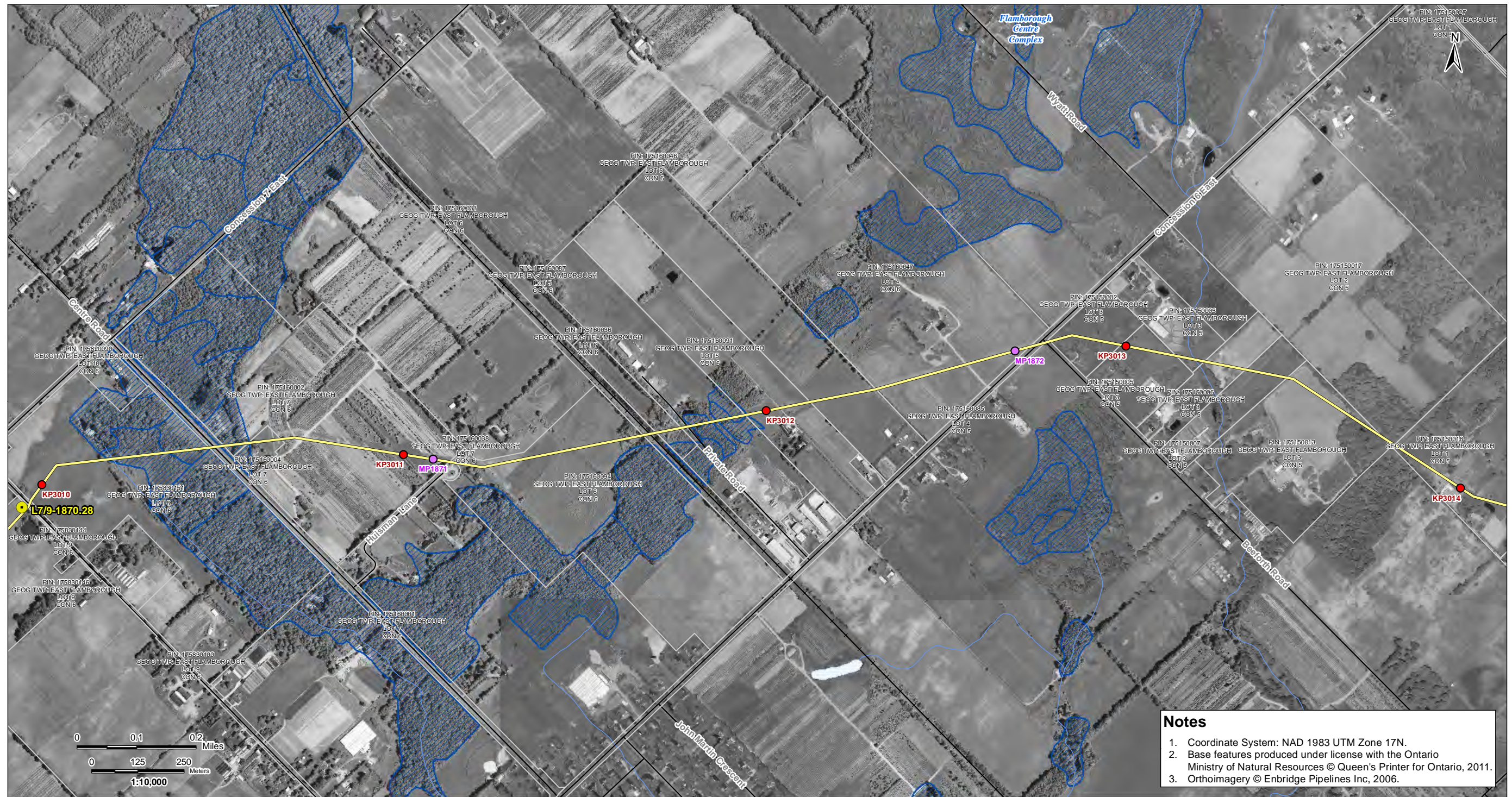
Sheet No.

4

Title

**Line 9B  
Reversal Project**





**Notes**

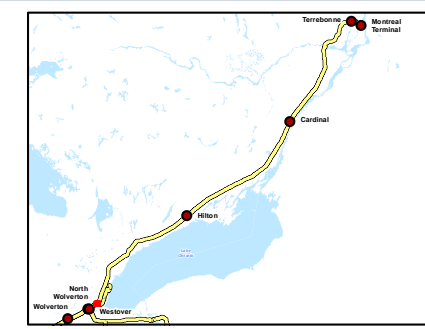
1. Coordinate System: NAD 1983 UTM Zone 17N.
2. Base features produced under license with the Ontario Ministry of Natural Resources © Queen's Printer for Ontario, 2011.
3. Orthoimagery © Enbridge Pipelines Inc, 2006.

V:\01609\Active\160950536\planning\drawing\MXD\Line\_9B\_Mapbook\160950536\_Line\_9B\_Mapbook\_217\_20130411.mxd  
Revised: 2013-04-19 By: searles

April, 2013  
160950536



Legend	
	Road
	Highway
	Watercourse
	Waterbody
	Active Railway
	Abandoned/Historical Railway
	Property Boundary
	Pump Station Property Boundary
	Unevaluated Wetland
	Provincially Significant Wetland
	Other/Locally Significant Wetland
	ANSI, Earth Science
	ANSI, Life Science
	Densitometer Site
	Pump Station
	Existing Valve Location
	Line 9 kilometre post
	Line 9 mile post
	Enbridge Pipelines
	Line 9



Client/Project  
Enbridge Pipelines Inc.

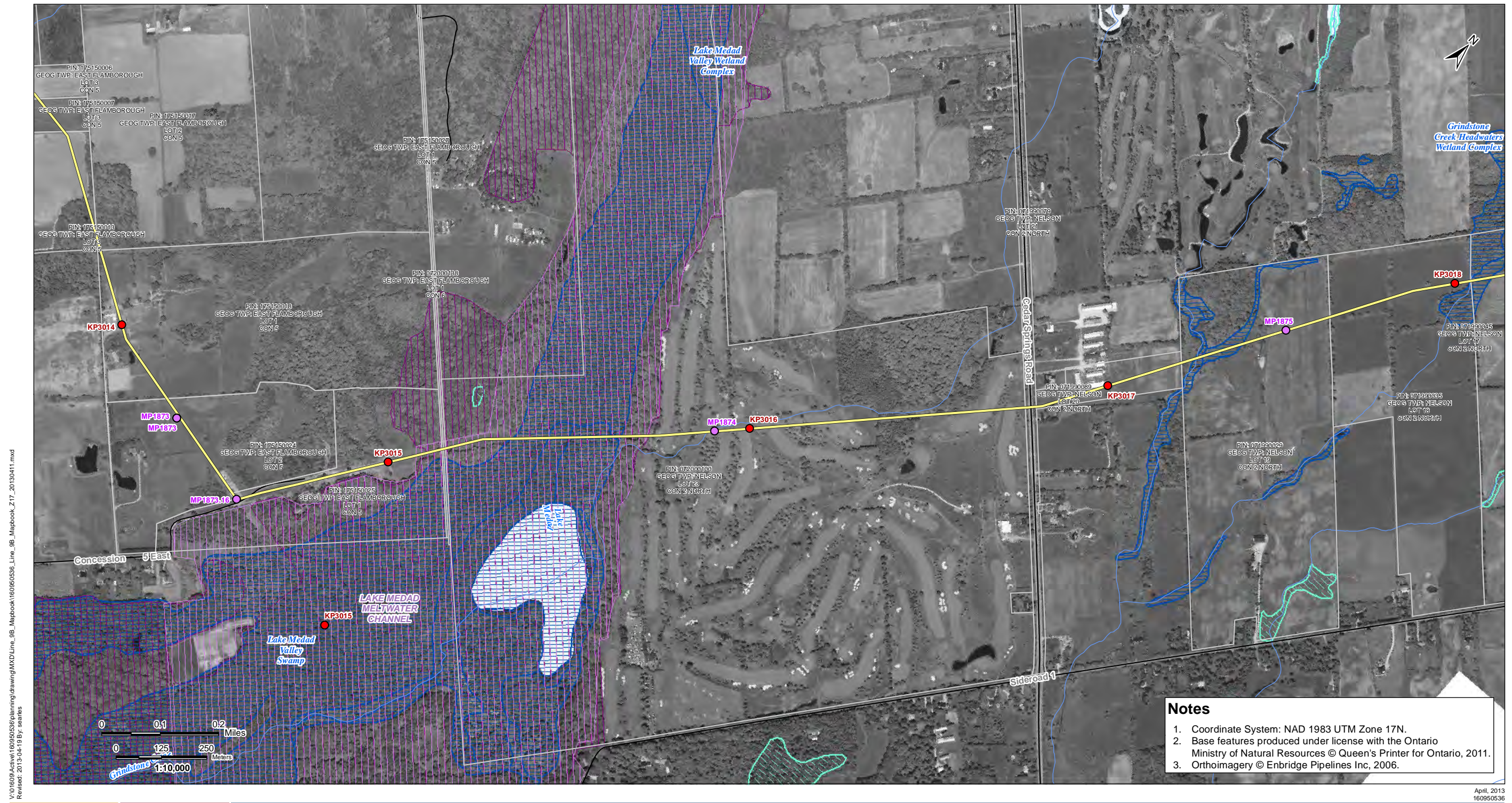
---

Sheet No.  
5

---

Title  
**Line 9B  
Reversal Project**





V:\01609\Active\160950536\planning\drawing\MXD\Line\_9B\_Mapbook\160950536\_Line\_9B\_Mapbook\_Z17\_20130411.mxd  
Revised: 2013-04-19 By: searles

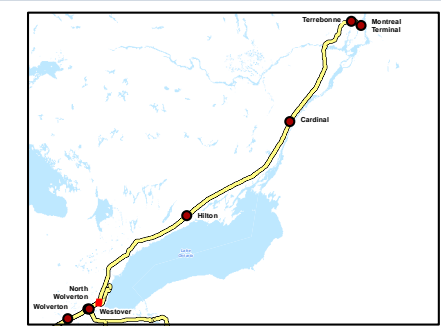
**Notes**

1. Coordinate System: NAD 1983 UTM Zone 17N.
2. Base features produced under license with the Ontario Ministry of Natural Resources © Queen's Printer for Ontario, 2011.
3. Orthoimagery © Enbridge Pipelines Inc, 2006.

April, 2013  
160950536



Legend	
Road	Property Boundary
Highway	Pump Station Property Boundary
Watercourse	Unevaluated Wetland
Waterbody	Provincially Significant Wetland
Active Railway	Other/Locally Significant Wetland
Abandoned/Historical Railway	ANSI, Earth Science
Densitometer Site	ANSI, Life Science
Pump Station	Enbridge Pipelines
Existing Valve Location	Line 9
Line 9 kilometre post	
Line 9 mile post	



Client/Project  
Enbridge Pipelines Inc.

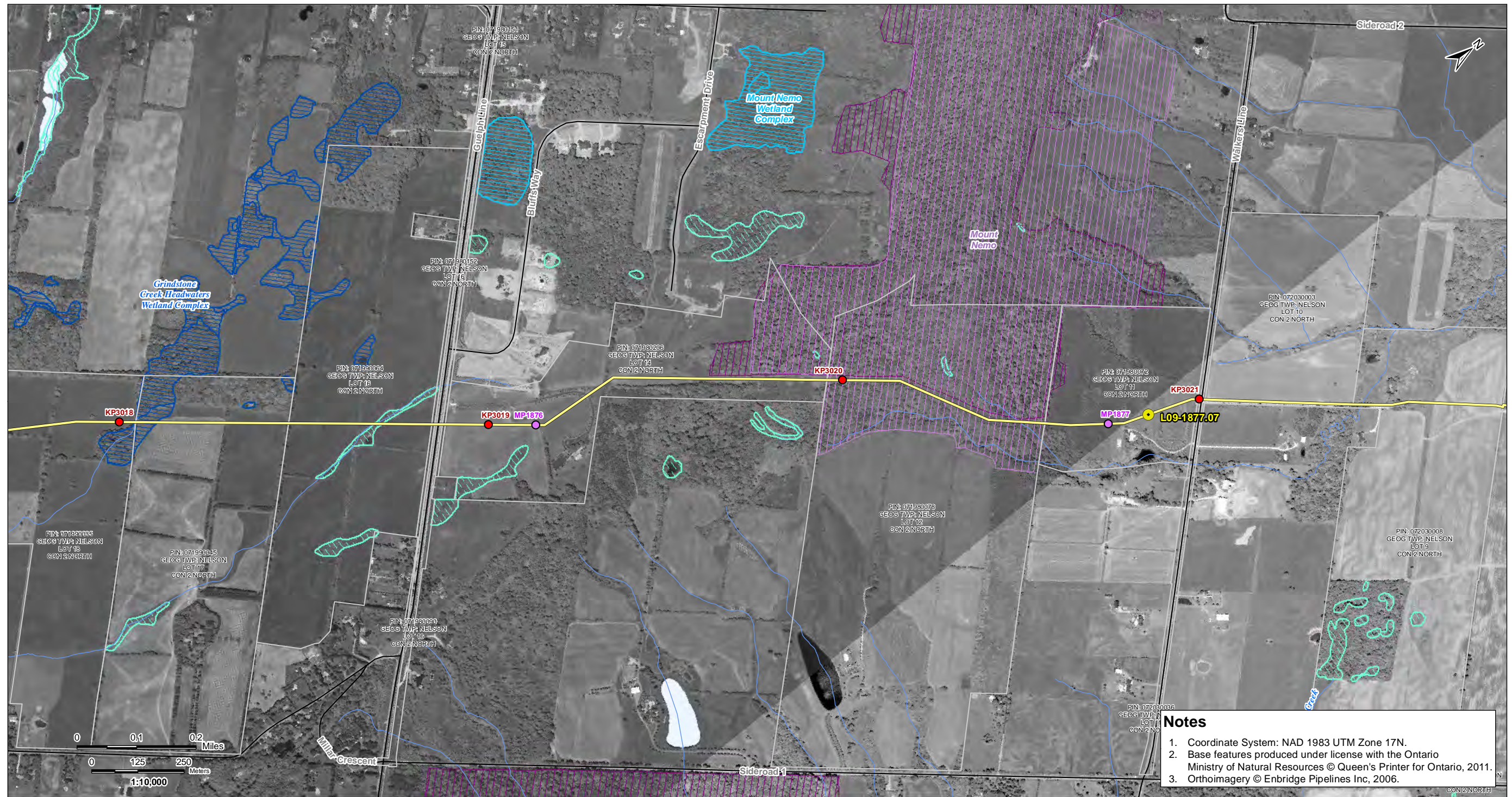
---

Sheet No.  
6

---

Title  
**Line 9B  
Reversal Project**





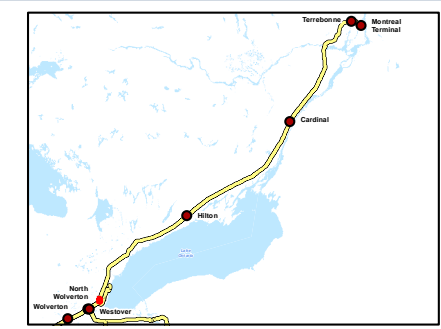
V:\01609\Active\160950536\planning\drawing\MXD\Line\_9B\_Mapbook\160950536\_Line\_9B\_Mapbook\_Z17\_20130411.mxd  
Revised: 2013-04-19 By: searles

- Notes**
1. Coordinate System: NAD 1983 UTM Zone 17N.
  2. Base features produced under license with the Ontario Ministry of Natural Resources © Queen's Printer for Ontario, 2011.
  3. Orthoimagery © Enbridge Pipelines Inc, 2006.

April, 2013  
160950536



Road	Property Boundary	Densitometer Site	Enbridge Pipelines
Highway	Pump Station Property Boundary	Pump Station	Line 9
Watercourse	Unevaluated Wetland	Existing Valve Location	
Waterbody	Provincially Significant Wetland	Line 9 kilometre post	
Active Railway	Other/Locally Significant Wetland	Line 9 mile post	
Abandoned/Historical Railway	ANSI, Earth Science		
	ANSI, Life Science		



Client/Project  
Enbridge Pipelines Inc.

---

Sheet No.  
7

---

Title  
**Line 9B  
Reversal Project**





V:\01609\Active\160950536\planning\drawing\MXD\Line\_9B\_Mapbook\160950536\_Line\_9B\_Mapbook\_Z17\_20130411.mxd  
Revised: 2013-04-19 By: seafes

**Notes**

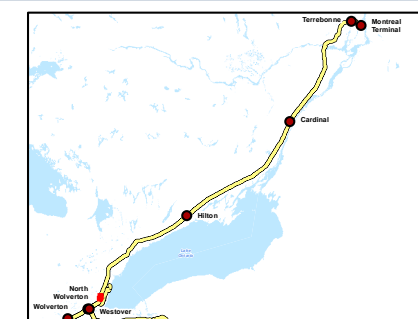
1. Coordinate System: NAD 1983 UTM Zone 17N.
2. Base features produced under license with the Ontario Ministry of Natural Resources © Queen's Printer for Ontario, 2011.
3. Orthoimagery © Enbridge Pipelines Inc, 2006.

April, 2013  
160950536



**Legend**

- |                                |                                     |                           |                      |
|--------------------------------|-------------------------------------|---------------------------|----------------------|
| — Road                         | □ Property Boundary                 | ▲ Densitometer Site       | — Enbridge Pipelines |
| — Highway                      | □ Pump Station Property Boundary    | ■ Pump Station            | — Line 9             |
| — Watercourse                  | □ Unevaluated Wetland               | ● Existing Valve Location |                      |
| — Waterbody                    | □ Provincially Significant Wetland  | ● Line 9 kilometre post   |                      |
| — Active Railway               | □ Other/Locally Significant Wetland | ● Line 9 mile post        |                      |
| — Abandoned/Historical Railway | □ ANSI, Earth Science               |                           |                      |
|                                | □ ANSI, Life Science                |                           |                      |



Client/Project

Enbridge Pipelines Inc.

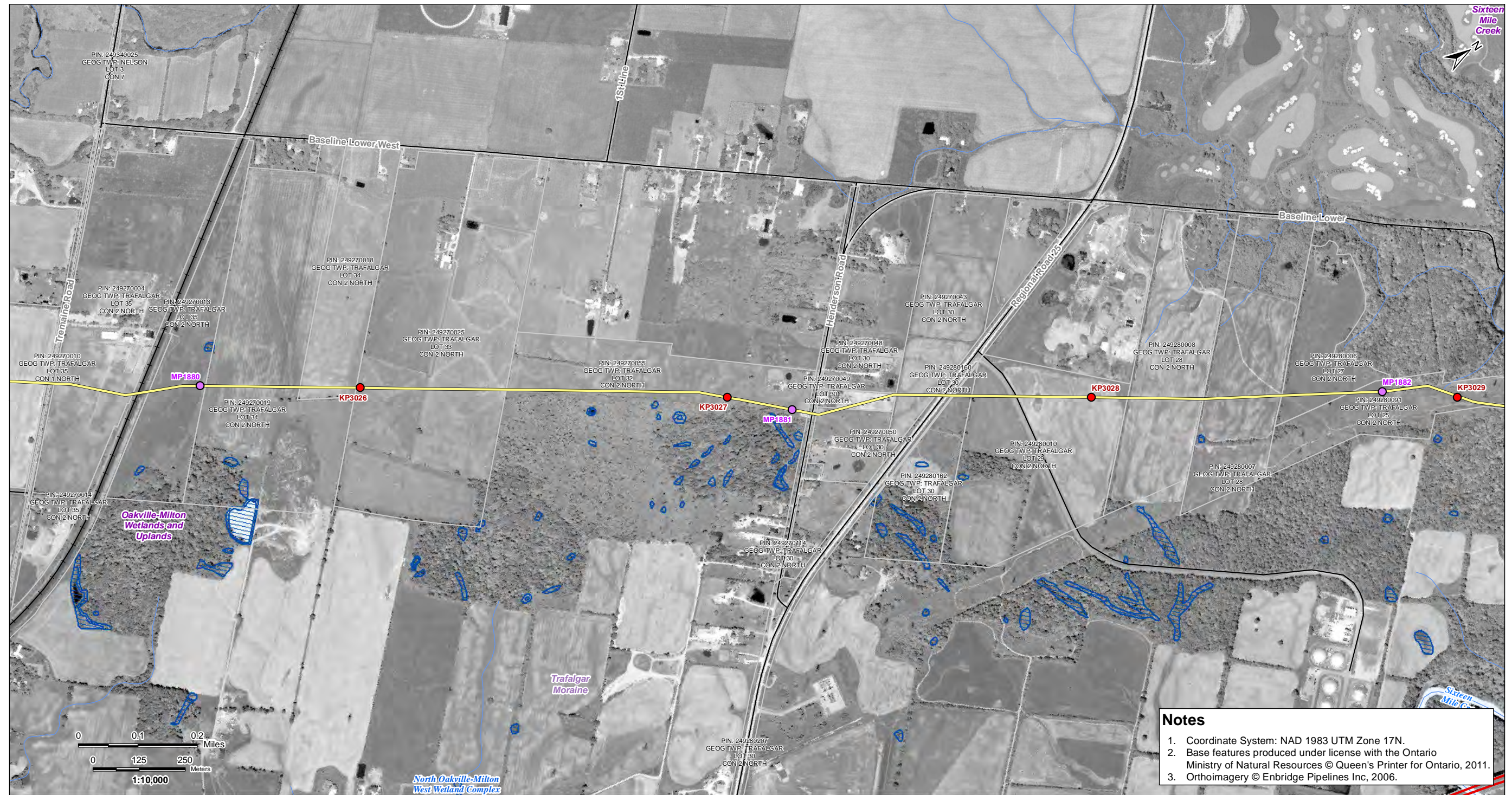
Sheet No.

8

Title

**Line 9B  
Reversal Project**





**Notes**

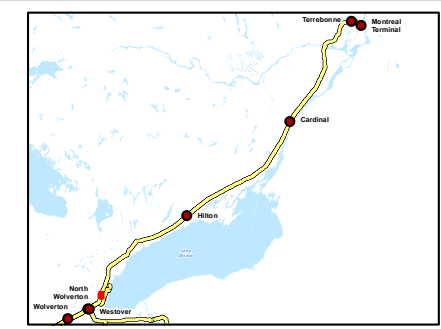
1. Coordinate System: NAD 1983 UTM Zone 17N.
2. Base features produced under license with the Ontario Ministry of Natural Resources © Queen's Printer for Ontario, 2011.
3. Orthoimagery © Enbridge Pipelines Inc, 2006.

V:\01609\Active\160950536\planning\drawing\MXD\Line\_9B\_Mapbook\160950536\_Line\_9B\_Mapbook\_Z17\_20130411.mxd  
Revised: 2013-04-19 By: seafas

April, 2013  
160950536



Legend	
	Road
	Highway
	Watercourse
	Waterbody
	Active Railway
	Abandoned/Historical Railway
	Property Boundary
	Pump Station Property Boundary
	Unevaluated Wetland
	Provincially Significant Wetland
	Other/Locally Significant Wetland
	ANSI, Earth Science
	ANSI, Life Science
	Densitometer Site
	Pump Station
	Existing Valve Location
	Line 9 kilometre post
	Line 9 mile post
	Enbridge Pipelines Line 9



Client/Project  
Enbridge Pipelines Inc.

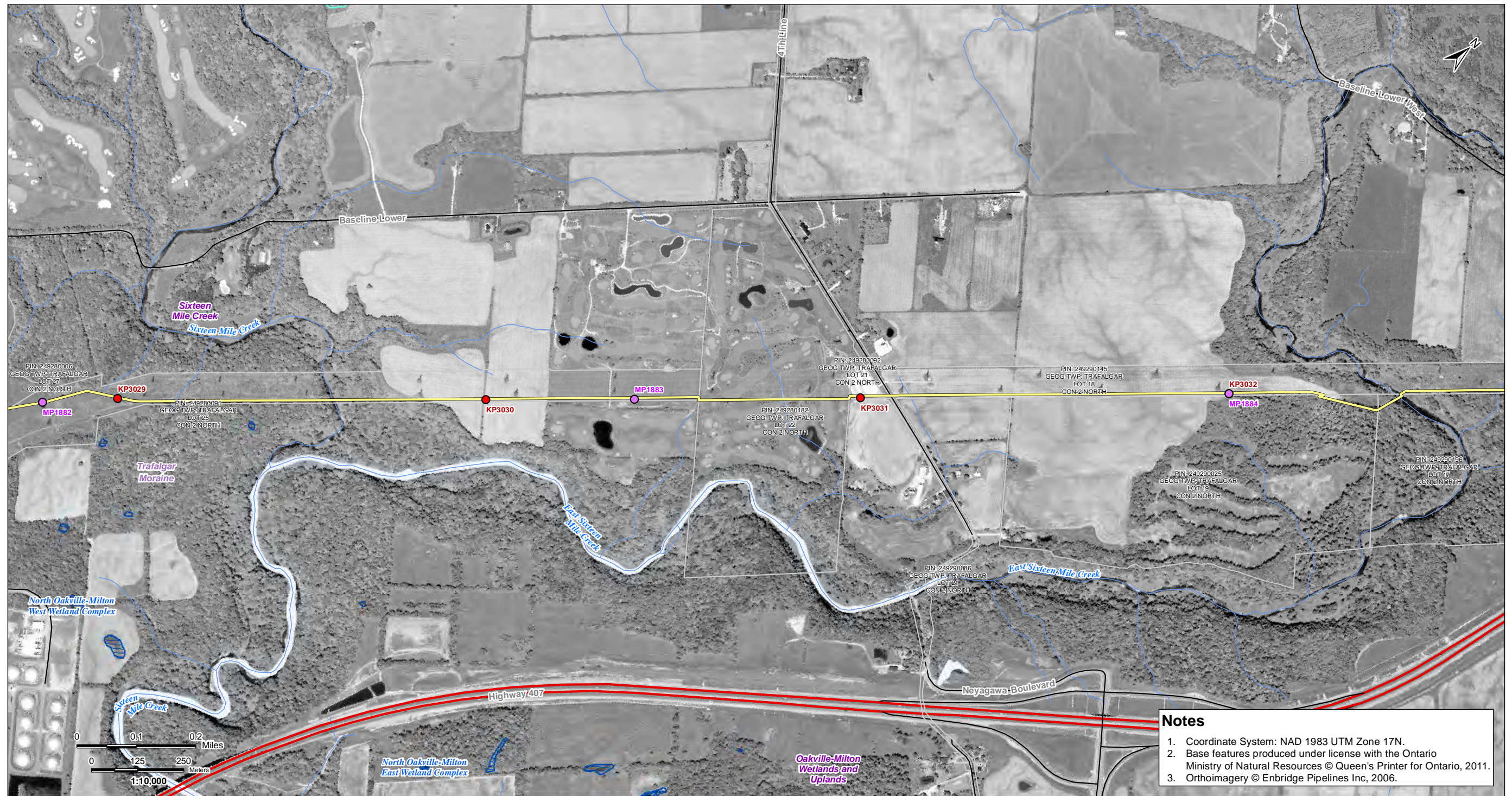
---

Sheet No.  
9

---

Title  
**Line 9B  
Reversal Project**





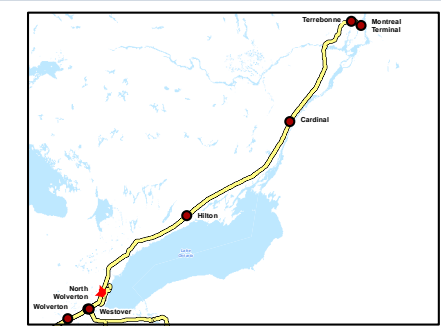
- Notes**
1. Coordinate System: NAD 1983 UTM Zone 17N.
  2. Base features produced under license with the Ontario Ministry of Natural Resources © Queen's Printer for Ontario, 2011.
  3. Orthoimagery © Enbridge Pipelines Inc, 2006.

V:\01609\Active\160950536\planning\drawing\MXD\Line\_9B\_Mapbook\160950536\_Line\_9B\_Mapbook\_Z17\_20130411.mxd  
Revised: 2013-04-19 By: searles

April, 2013  
160950536



Legend			
	Property Boundary		Enbridge Pipelines
	Pump Station Property Boundary		Line 9
	Unevaluated Wetland		
	Provincially Significant Wetland		
	Other/Locally Significant Wetland		
	ANSI, Earth Science		
	ANSI, Life Science		



Client/Project  
Enbridge Pipelines Inc.

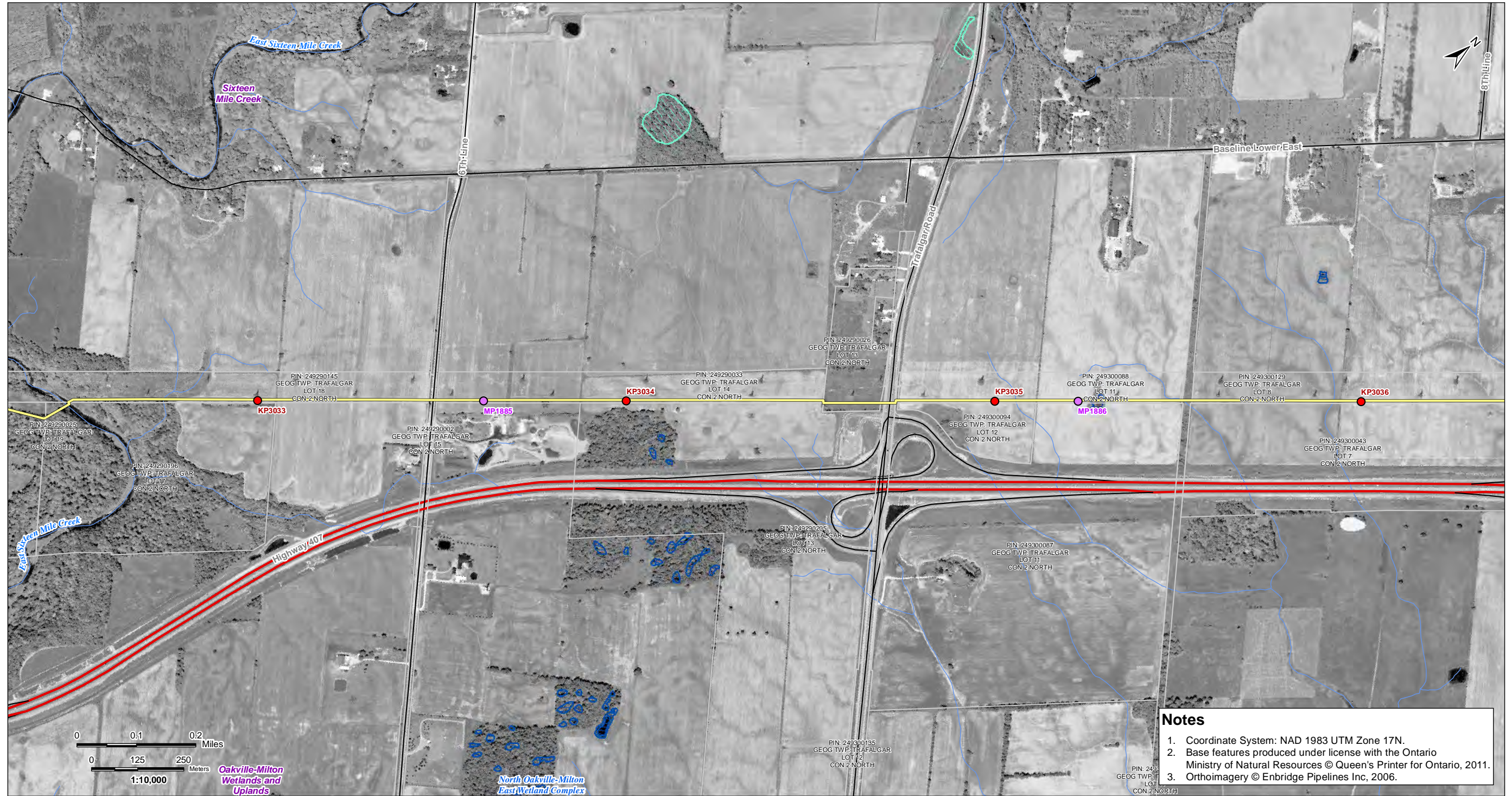
---

Sheet No.  
10

---

Title  
**Line 9B  
Reversal Project**





V:\01609\Active\160950536\planning\drawing\MXD\Line\_9B\_Mapbook\160950536\_Line\_9B\_Mapbook\_Z17\_20130411.mxd  
Revised: 2013-04-19 By: searles

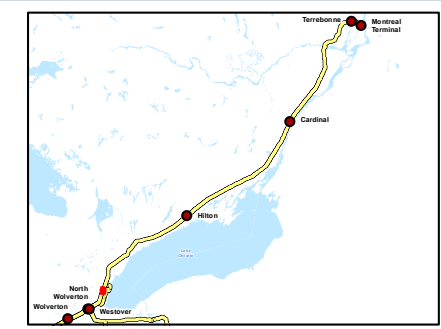
**Notes**

1. Coordinate System: NAD 1983 UTM Zone 17N.
2. Base features produced under license with the Ontario Ministry of Natural Resources © Queen's Printer for Ontario, 2011.
3. Orthoimagery © Enbridge Pipelines Inc, 2006.

April, 2013  
160950536



Legend			
	Road		Property Boundary
	Highway		Pump Station Property Boundary
	Watercourse		Unevaluated Wetland
	Waterbody		Provincially Significant Wetland
	Active Railway		Other/Locally Significant Wetland
	Abandoned/Historical Railway		ANSI, Earth Science
			ANSI, Life Science
	Densitometer Site		Enbridge Pipelines
	Pump Station		Line 9
	Existing Valve Location		
	Line 9 kilometre post		
	Line 9 mile post		



Client/Project  
Enbridge Pipelines Inc.

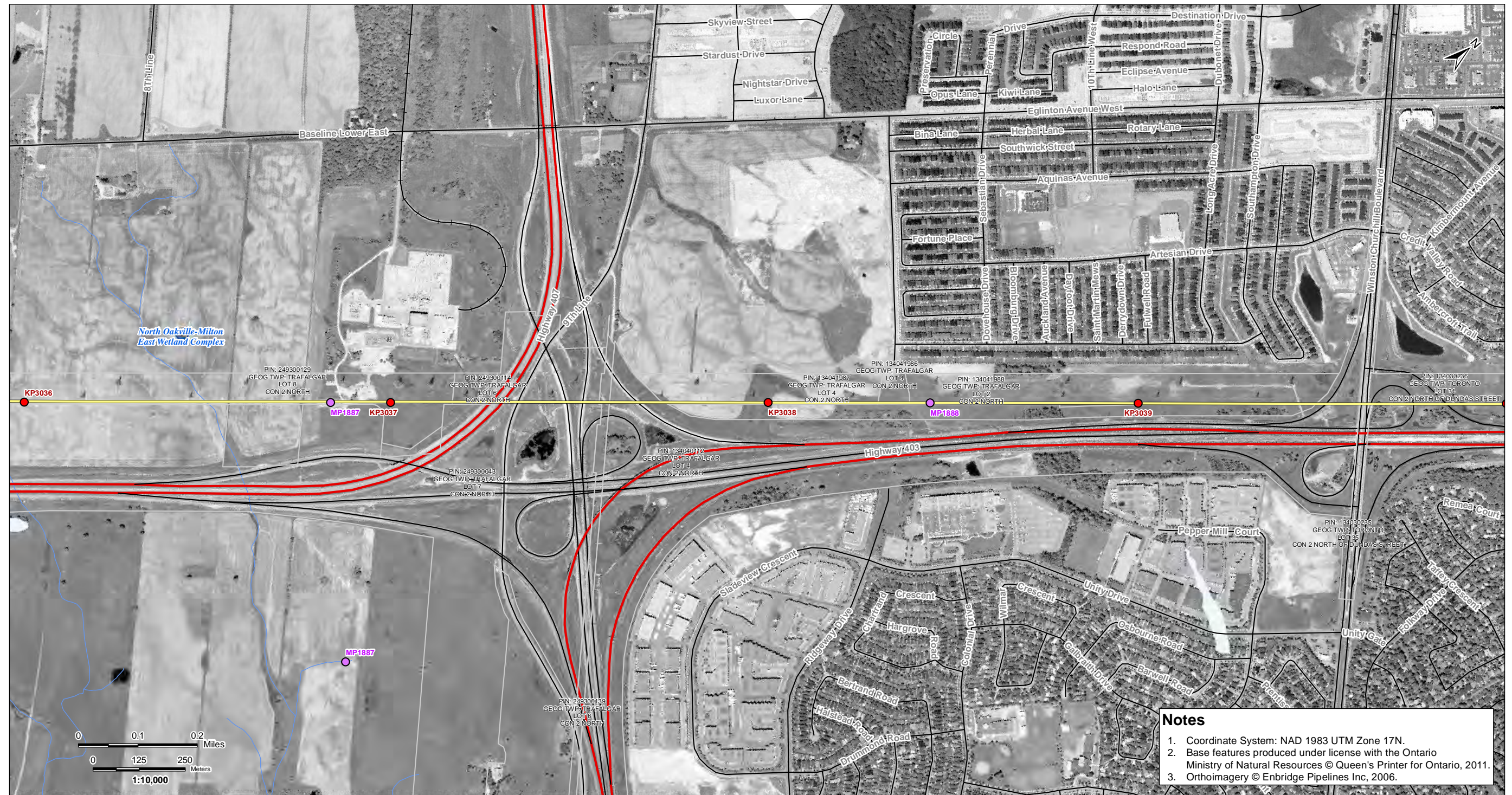
---

Sheet No.  
11

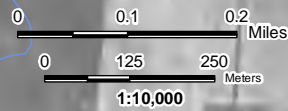
---

Title  
**Line 9B  
Reversal Project**





V:\01609\Active\160950536\planning\drawing\MXD\Line\_9B\_Mapbook\160950536\_Line\_9B\_Mapbook\_Z17\_20130411.mxd  
Revised: 2013-04-19 By: searles



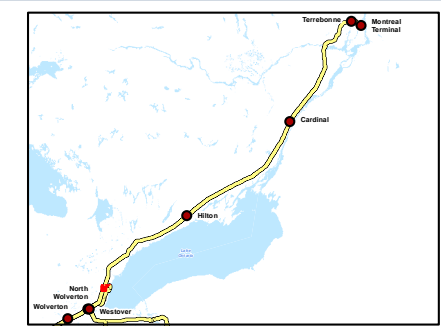
**Notes**

1. Coordinate System: NAD 1983 UTM Zone 17N.
2. Base features produced under license with the Ontario Ministry of Natural Resources © Queen's Printer for Ontario, 2011.
3. Orthoimagery © Enbridge Pipelines Inc, 2006.

April, 2013  
160950536



Road	Property Boundary	Densitometer Site	Enbridge Pipelines
Highway	Pump Station Property Boundary	Pump Station	Line 9
Watercourse	Unevaluated Wetland	Existing Valve Location	
Waterbody	Provincially Significant Wetland	Line 9 kilometre post	
Active Railway	Other/Locally Significant Wetland	Line 9 mile post	
Abandoned/Historical Railway	ANSI, Earth Science		
	ANSI, Life Science		



Client/Project  
Enbridge Pipelines Inc.

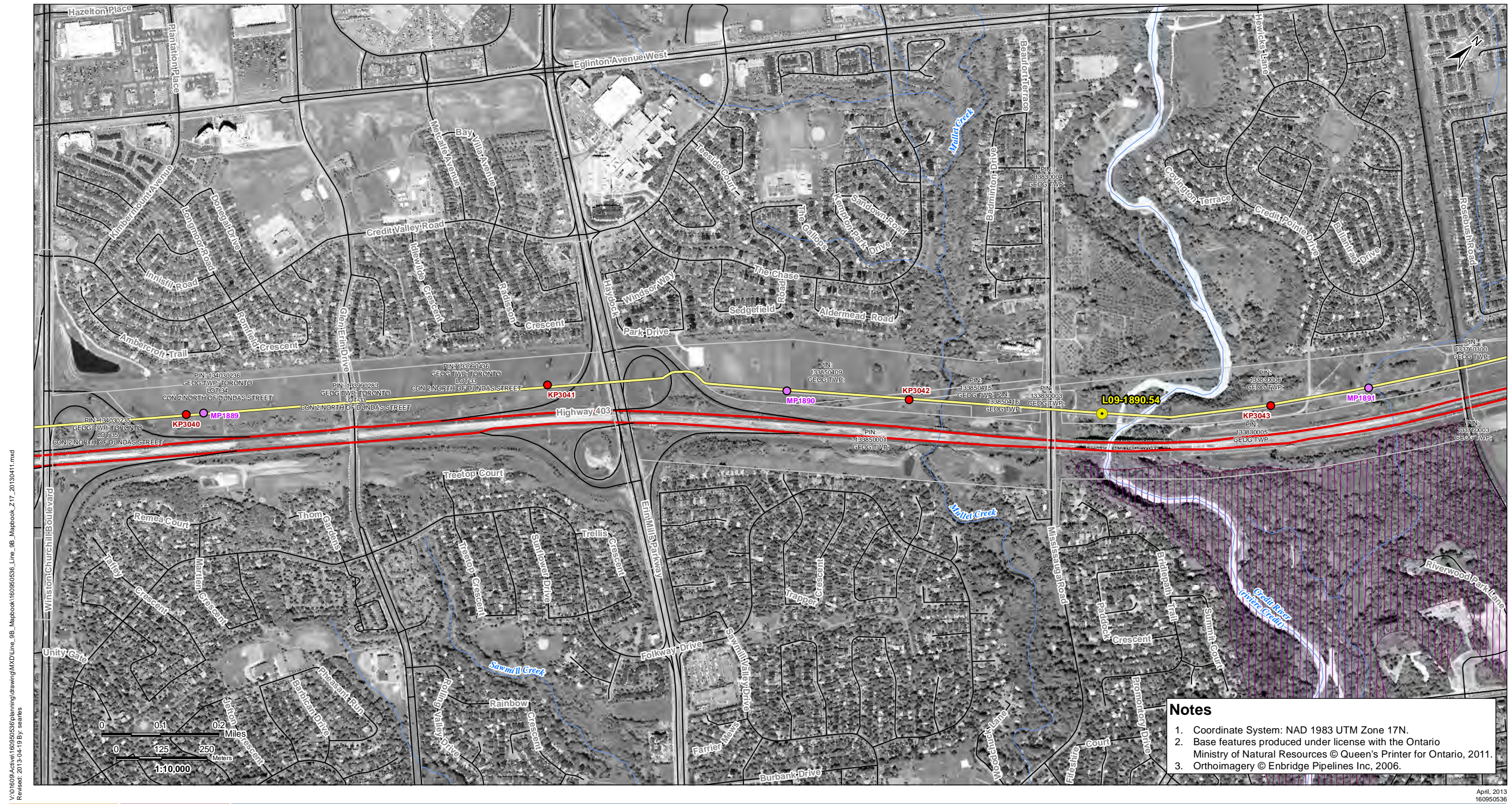
---

Sheet No.  
12

---

Title  
**Line 9B  
Reversal Project**





V:\01609\Active\160950536\planning\drawing\MXD\Line\_9B\_Mapbook\160950536\_Line\_9B\_Mapbook\_Z17\_20130411.mxd  
Revised: 2013-04-19 By: searles

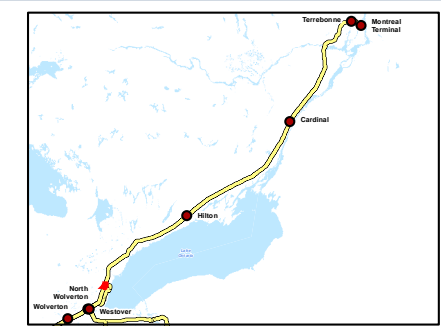
**Notes**

1. Coordinate System: NAD 1983 UTM Zone 17N.
2. Base features produced under license with the Ontario Ministry of Natural Resources © Queen's Printer for Ontario, 2011.
3. Orthoimagery © Enbridge Pipelines Inc, 2006.

April, 2013  
160950536



Legend	
	Road
	Highway
	Watercourse
	Waterbody
	Active Railway
	Abandoned/Historical Railway
	Property Boundary
	Pump Station Property Boundary
	Unevaluated Wetland
	Provincially Significant Wetland
	Other/Locally Significant Wetland
	ANSI, Earth Science
	ANSI, Life Science
	Densitometer Site
	Pump Station
	Existing Valve Location
	Line 9 kilometre post
	Line 9 mile post
	Enbridge Pipelines
	Line 9



Client/Project  
Enbridge Pipelines Inc.

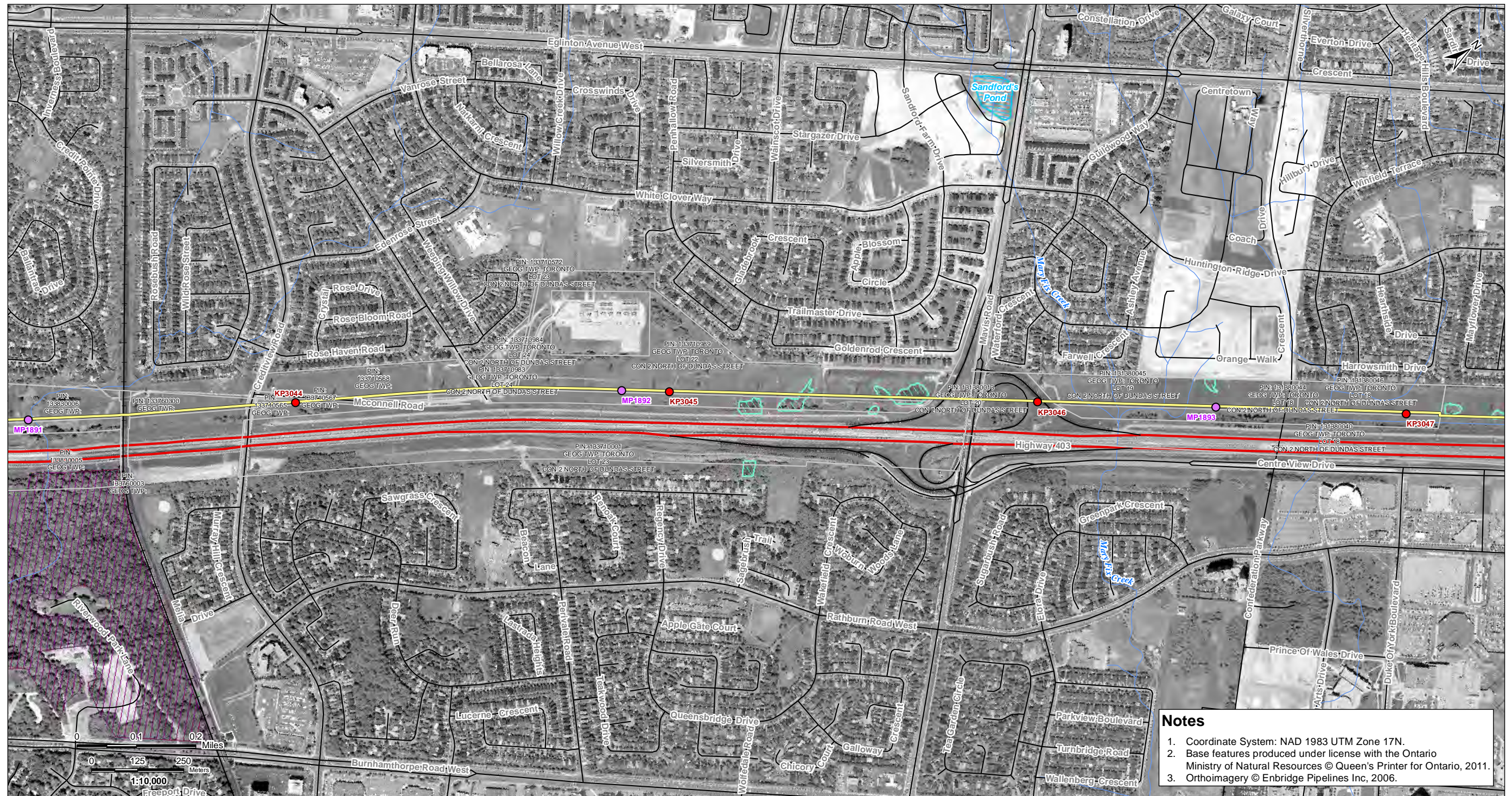
---

Sheet No.  
13

---

Title  
**Line 9B  
Reversal Project**





V:\01609\Active\160950536\planning\drawing\MXD\Line\_9B\_Mapbook\160950536\_Line\_9B\_Mapbook\_Z17\_20130411.mxd  
Revised: 2013-04-19 By: searles

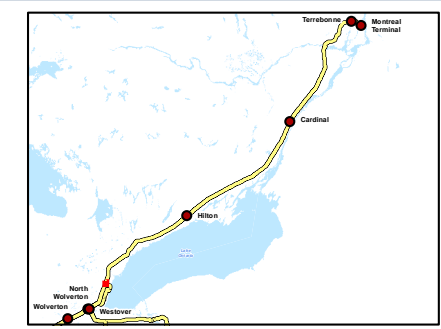
**Notes**

1. Coordinate System: NAD 1983 UTM Zone 17N.
2. Base features produced under license with the Ontario Ministry of Natural Resources © Queen's Printer for Ontario, 2011.
3. Orthoimagery © Enbridge Pipelines Inc, 2006.

April, 2013  
160950536



Legend	
	Road
	Highway
	Watercourse
	Waterbody
	Active Railway
	Abandoned/Historical Railway
	Property Boundary
	Pump Station Property Boundary
	Unevaluated Wetland
	Provincially Significant Wetland
	Other/Locally Significant Wetland
	ANSI, Earth Science
	ANSI, Life Science
	Densitometer Site
	Pump Station
	Existing Valve Location
	Line 9 kilometre post
	Line 9 mile post
	Enbridge Pipelines Line 9

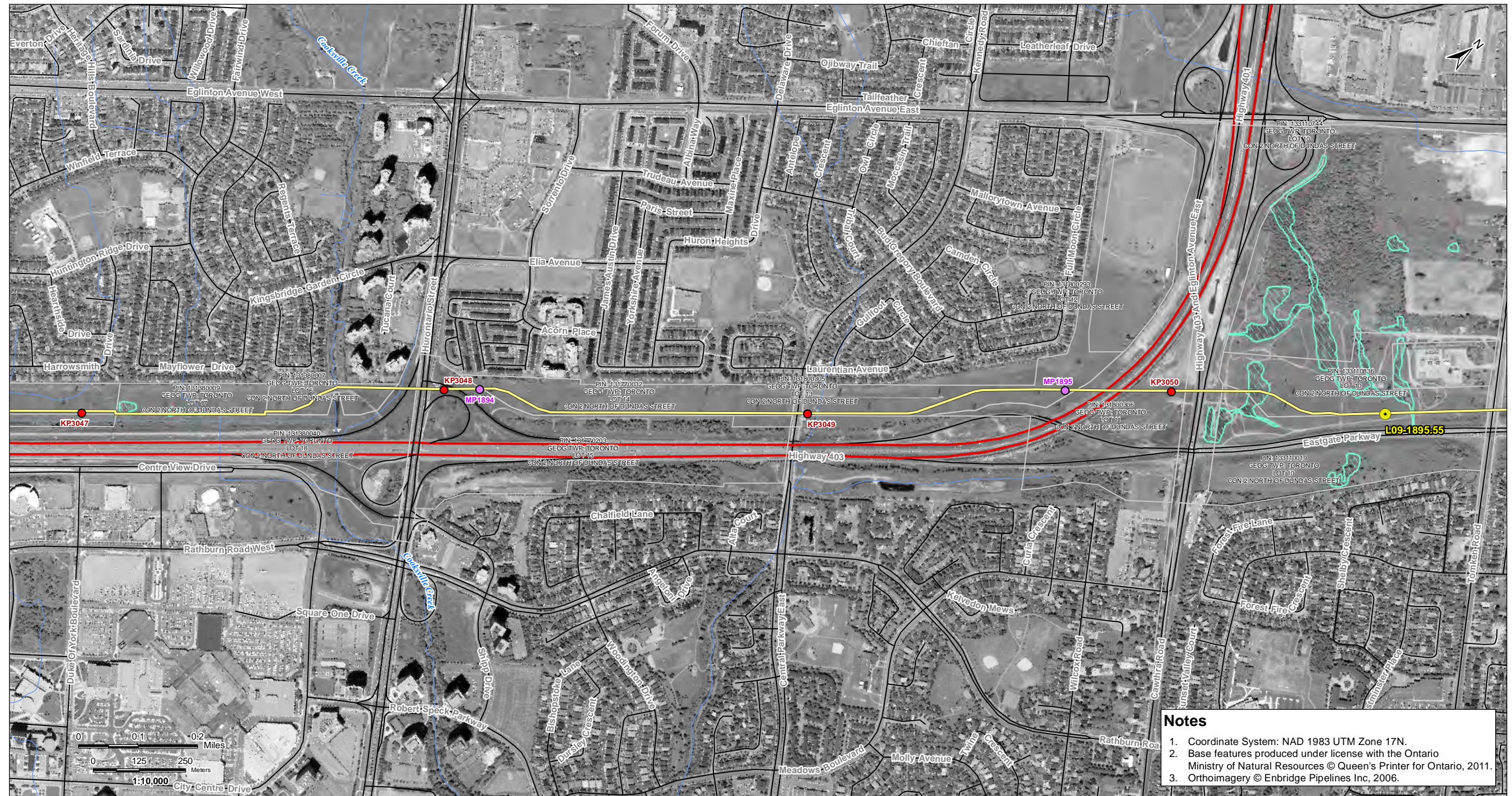


Client/Project  
Enbridge Pipelines Inc.

Sheet No.  
14

Title  
**Line 9B  
Reversal Project**





V:\01609\Active\160950536\planning\drawing\MXD\Line\_9B\_Mapbook\160950536\_Line\_9B\_Mapbook\_Z17\_20130411.mxd  
Revised: 2013-04-19 By: searles

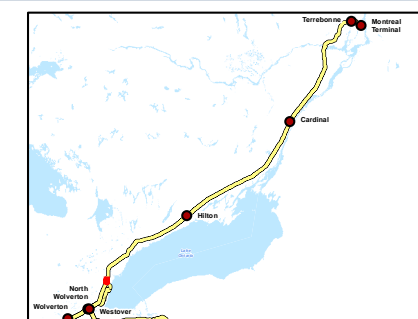
- Notes**
1. Coordinate System: NAD 1983 UTM Zone 17N.
  2. Base features produced under license with the Ontario Ministry of Natural Resources © Queen's Printer for Ontario, 2011.
  3. Orthoimagery © Enbridge Pipelines Inc, 2006.

April, 2013  
160950536



**Legend**

- |                                |                                     |                           |                      |
|--------------------------------|-------------------------------------|---------------------------|----------------------|
| — Road                         | □ Property Boundary                 | ▲ Densitometer Site       | — Enbridge Pipelines |
| — Highway                      | □ Pump Station Property Boundary    | ■ Pump Station            | — Line 9             |
| — Watercourse                  | □ Unevaluated Wetland               | ● Existing Valve Location |                      |
| — Waterbody                    | □ Provincially Significant Wetland  | ● Line 9 kilometre post   |                      |
| — Active Railway               | □ Other/Locally Significant Wetland | ● Line 9 mile post        |                      |
| — Abandoned/Historical Railway | □ ANSI, Earth Science               |                           |                      |
|                                | □ ANSI, Life Science                |                           |                      |



Client/Project

Enbridge Pipelines Inc.

Sheet No.

15

Title

**Line 9B  
Reversal Project**





V:\01609\Active\160950536\planning\drawing\MXD\Line\_9B\_Mapbook\160950536\_Line\_9B\_Mapbook\_Z17\_20130411.mxd  
Revised: 2013-04-19 By: searles

**Notes**

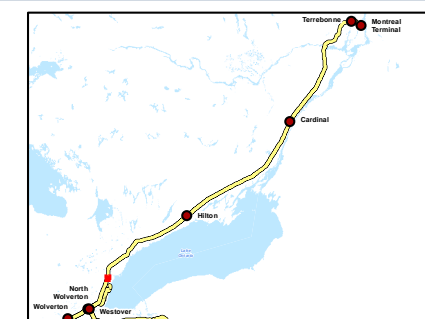
1. Coordinate System: NAD 1983 UTM Zone 17N.
2. Base features produced under license with the Ontario Ministry of Natural Resources © Queen's Printer for Ontario, 2011.
3. Orthoimagery © Enbridge Pipelines Inc, 2006.

April, 2013  
160950536



**Legend**

- |                                |                                     |                           |                      |
|--------------------------------|-------------------------------------|---------------------------|----------------------|
| — Road                         | □ Property Boundary                 | ▲ Densitometer Site       | — Enbridge Pipelines |
| — Highway                      | □ Pump Station Property Boundary    | ■ Pump Station            | — Line 9             |
| — Watercourse                  | □ Unevaluated Wetland               | ● Existing Valve Location |                      |
| — Waterbody                    | □ Provincially Significant Wetland  | ● Line 9 kilometre post   |                      |
| — Active Railway               | □ Other/Locally Significant Wetland | ● Line 9 mile post        |                      |
| — Abandoned/Historical Railway | □ ANSI, Earth Science               |                           |                      |
|                                | □ ANSI, Life Science                |                           |                      |



Client/Project

Enbridge Pipelines Inc.

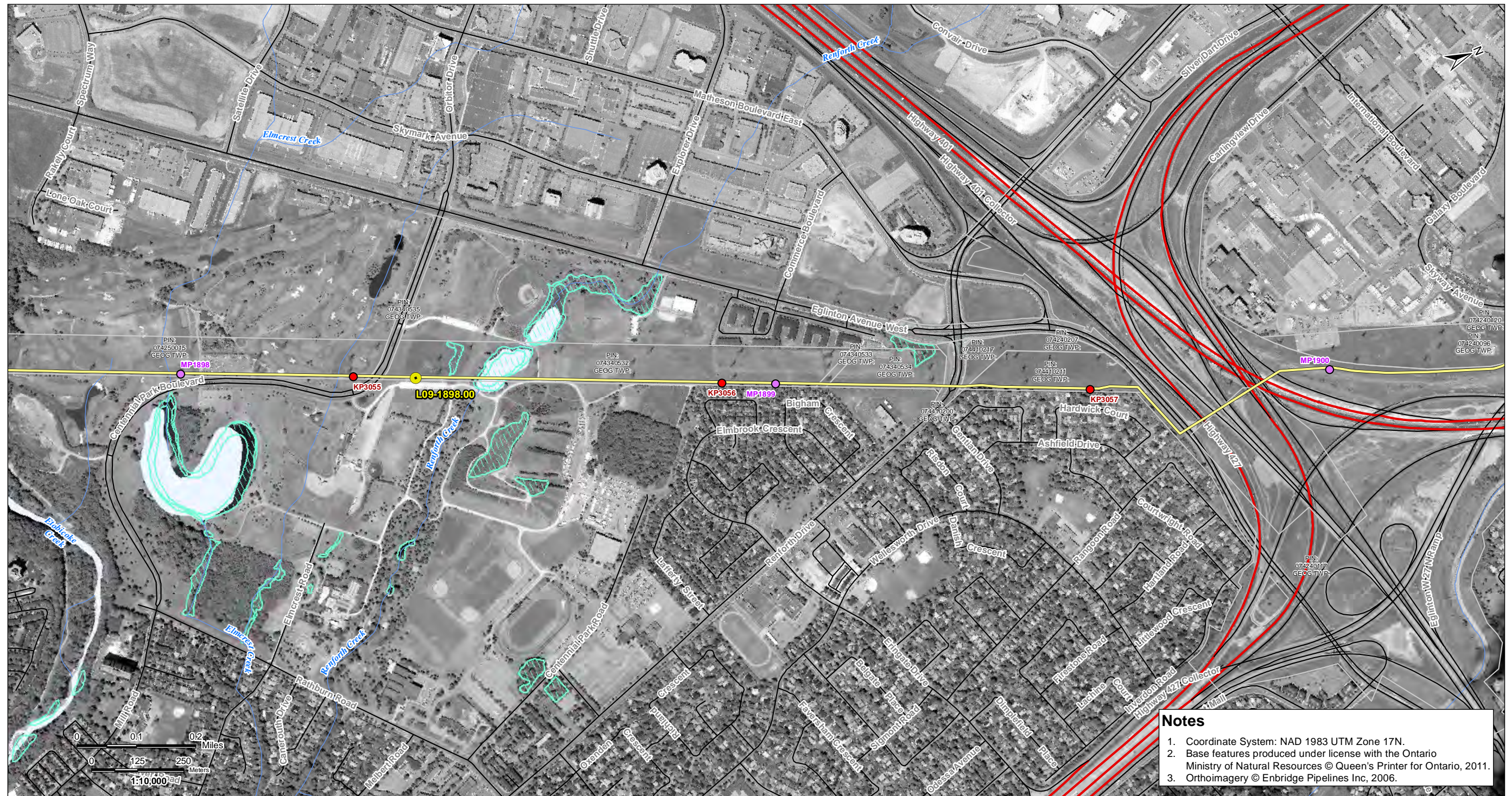
Sheet No.

16

Title

**Line 9B  
Reversal Project**





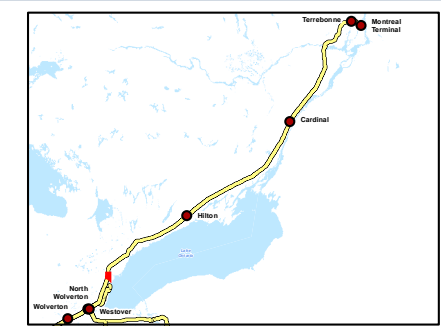
V:\01609\Active\160950536\planning\drawing\MXD\Line\_9B\_Mapbook\160950536\_Line\_9B\_Mapbook\_Z17\_20130411.mxd  
Revised: 2013-04-19 By: searles

- Notes**
1. Coordinate System: NAD 1983 UTM Zone 17N.
  2. Base features produced under license with the Ontario Ministry of Natural Resources © Queen's Printer for Ontario, 2011.
  3. Orthoimagery © Enbridge Pipelines Inc, 2006.

April, 2013  
160950536



Road	Property Boundary	Densitometer Site	Enbridge Pipelines
Highway	Pump Station Property Boundary	Pump Station	Line 9
Watercourse	Unevaluated Wetland	Existing Valve Location	
Waterbody	Provincially Significant Wetland	Line 9 kilometre post	
Active Railway	Other/Locally Significant Wetland	Line 9 mile post	
Abandoned/Historical Railway	ANSI, Earth Science		
	ANSI, Life Science		



Client/Project  
Enbridge Pipelines Inc.

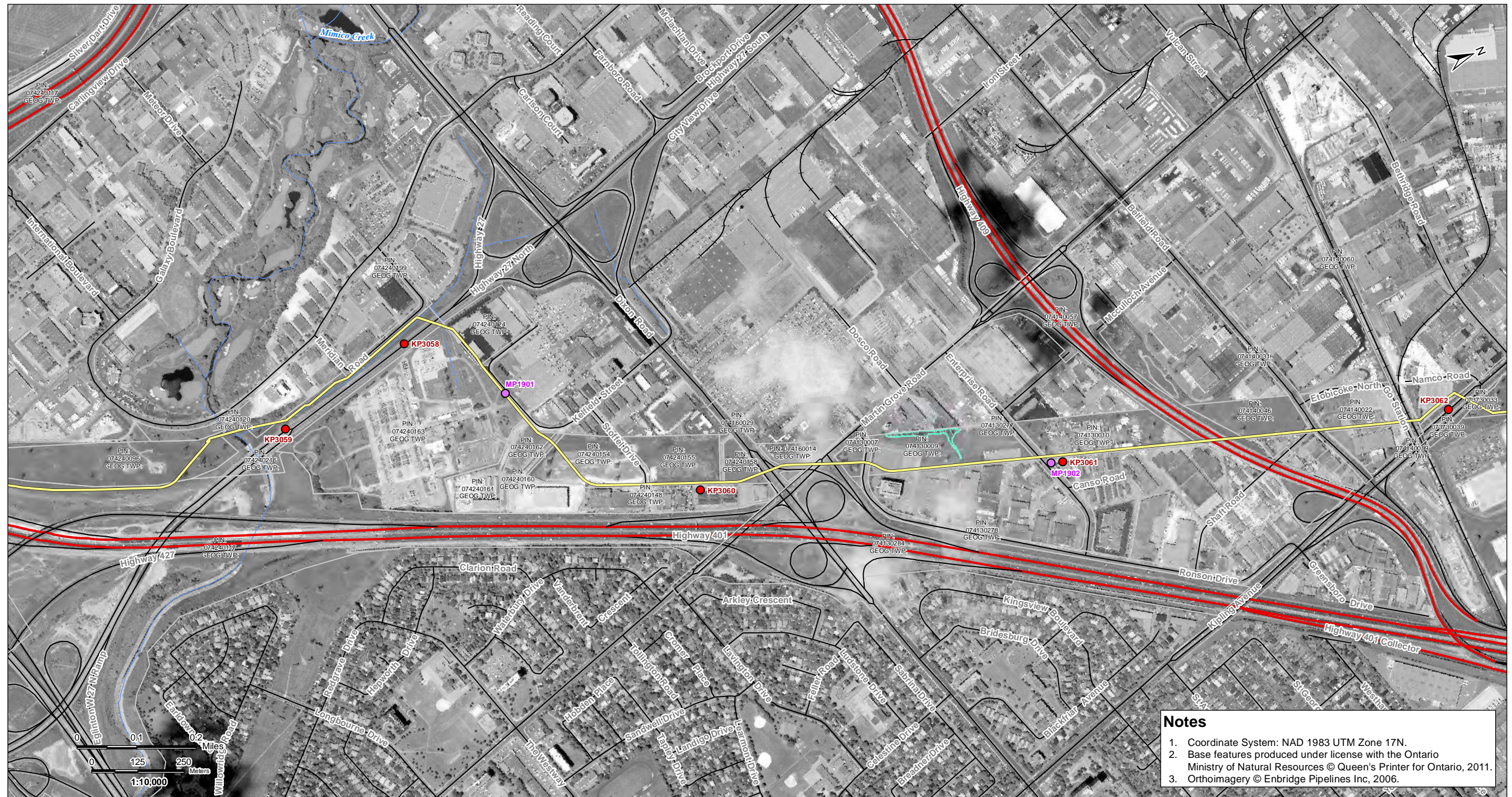
---

Sheet No.  
17

---

Title  
**Line 9B  
Reversal Project**





V:\01609\Active\160950536\planning\drawing\MXD\Line\_9B\_Mapbook\160950536\_Line\_9B\_Mapbook\_Z17\_20130411.mxd  
Revised: 2013-04-19 By: searles

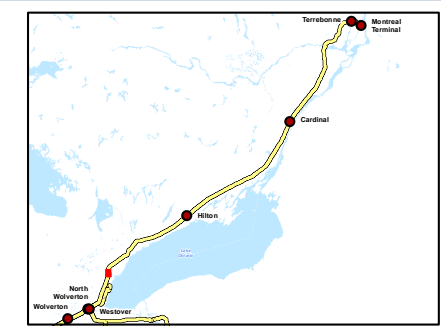
**Notes**

1. Coordinate System: NAD 1983 UTM Zone 17N.
2. Base features produced under license with the Ontario Ministry of Natural Resources © Queen's Printer for Ontario, 2011.
3. Orthoimagery © Enbridge Pipelines Inc., 2006.

April, 2013  
160950536



Legend	
	Road
	Highway
	Watercourse
	Waterbody
	Active Railway
	Abandoned/Historical Railway
	Property Boundary
	Pump Station Property Boundary
	Unevaluated Wetland
	Provincially Significant Wetland
	Other/Locally Significant Wetland
	ANSI, Earth Science
	ANSI, Life Science
	Densitometer Site
	Pump Station
	Existing Valve Location
	Line 9 kilometre post
	Line 9 mile post
	Enbridge Pipelines Line 9



Client/Project  
Enbridge Pipelines Inc.

---

Sheet No.  
18

---

Title  
**Line 9B  
Reversal Project**





**Notes**

1. Coordinate System: NAD 1983 UTM Zone 17N.
2. Base features produced under license with the Ontario Ministry of Natural Resources © Queen's Printer for Ontario, 2011.
3. Orthoimagery © Enbridge Pipelines Inc, 2006.

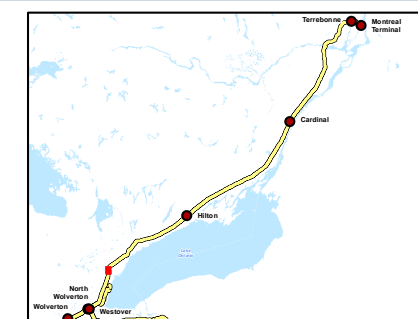
V:\01609\Active\160950536\planning\drawing\WXD\Line\_9B\_Mapbook\160950536\_Line\_9B\_Mapbook\_Z17\_20130411.mxd  
 Revised: 2013-04-19 By: searles

April, 2013  
 160950536



**Legend**

- |                                |                                     |                           |                      |
|--------------------------------|-------------------------------------|---------------------------|----------------------|
| — Road                         | □ Property Boundary                 | ▲ Densitometer Site       | — Enbridge Pipelines |
| — Highway                      | □ Pump Station Property Boundary    | ■ Pump Station            | — Line 9             |
| — Watercourse                  | □ Unevaluated Wetland               | ● Existing Valve Location |                      |
| — Waterbody                    | □ Provincially Significant Wetland  | ● Line 9 kilometre post   |                      |
| — Active Railway               | □ Other/Locally Significant Wetland | ● Line 9 mile post        |                      |
| — Abandoned/Historical Railway | □ ANSI, Earth Science               |                           |                      |
|                                | □ ANSI, Life Science                |                           |                      |



Client/Project

Enbridge Pipelines Inc.

Sheet No.

19

Title

**Line 9B  
 Reversal Project**





V:\01609\Active\160950536\planning\drawing\MXD\Line\_9B\_Mapbook\160950536\_Line\_9B\_Mapbook\_Z17\_20130411.mxd  
Revised: 2013-04-19 By: searles

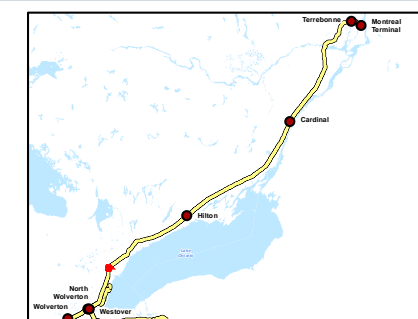
**Notes**

1. Coordinate System: NAD 1983 UTM Zone 17N.
2. Base features produced under license with the Ontario Ministry of Natural Resources © Queen's Printer for Ontario, 2011.
3. Orthoimagery © Enbridge Pipelines Inc, 2006.

April, 2013  
160950536



Road	Property Boundary	Densitometer Site	Enbridge Pipelines
Highway	Pump Station Property Boundary	Pump Station	Line 9
Watercourse	Unevaluated Wetland	Existing Valve Location	
Waterbody	Provincially Significant Wetland	Line 9 kilometre post	
Active Railway	Other/Locally Significant Wetland	Line 9 mile post	
Abandoned/Historical Railway	ANSI, Earth Science		
	ANSI, Life Science		

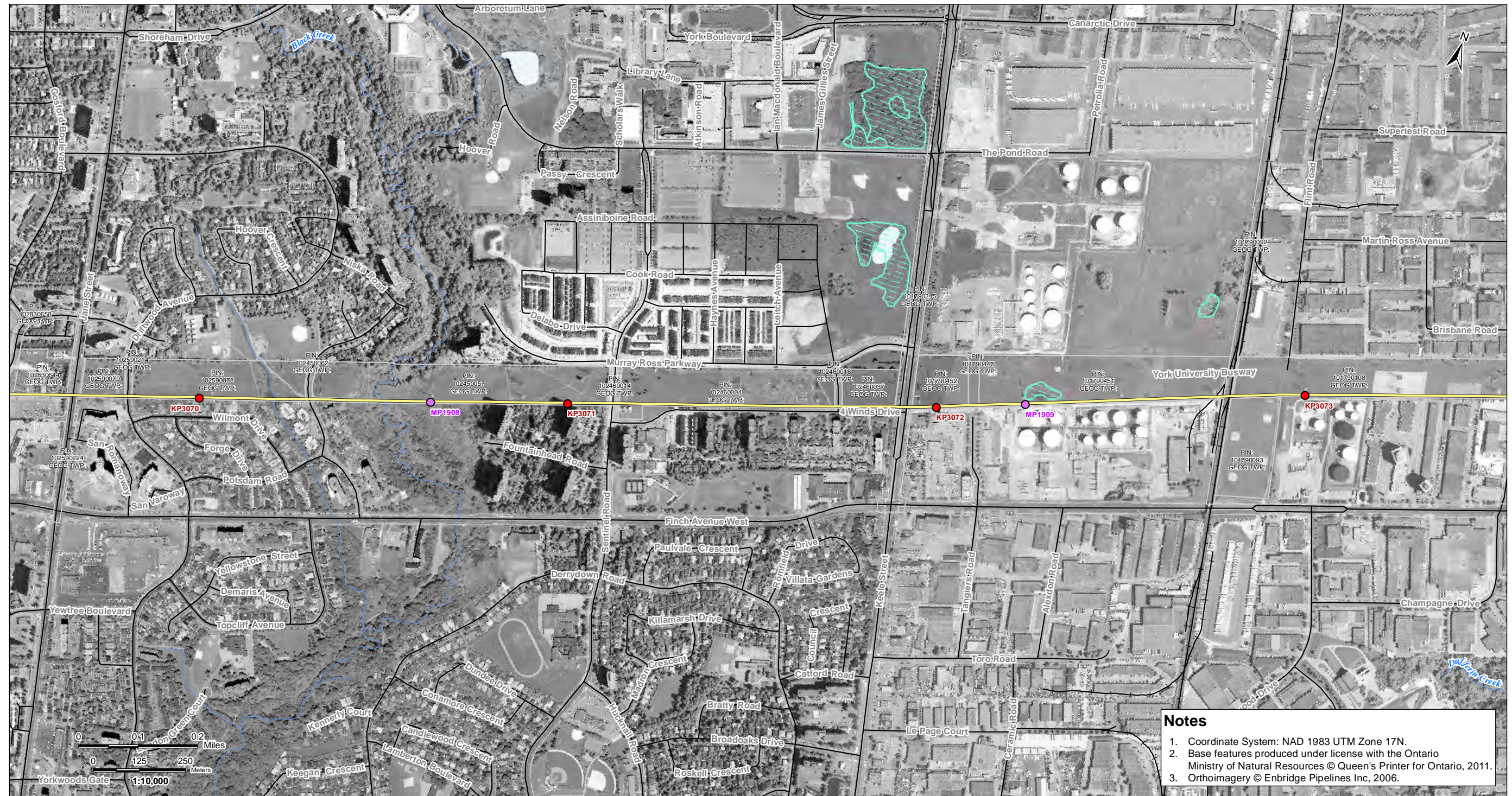


Client/Project  
Enbridge Pipelines Inc.

Sheet No.  
20

Title  
**Line 9B  
Reversal Project**





V:\01609\Active\160950536\planning\drawing\MXD\Line\_9B\_Mapbook\160950536\_Line\_9B\_Mapbook\_Z17\_20130411.mxd  
Revised: 2013-04-19 By: searles

**Notes**

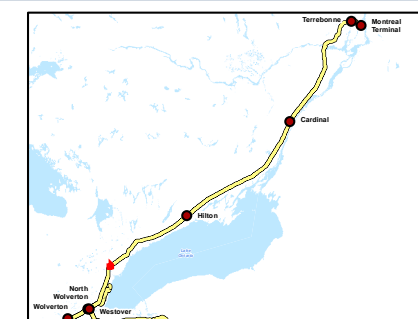
1. Coordinate System: NAD 1983 UTM Zone 17N.
2. Base features produced under license with the Ontario Ministry of Natural Resources © Queen's Printer for Ontario, 2011.
3. Orthoimagery © Enbridge Pipelines Inc, 2006.

April, 2013  
160950536



**Legend**

- |                                |                                     |                           |                      |
|--------------------------------|-------------------------------------|---------------------------|----------------------|
| — Road                         | □ Property Boundary                 | ▲ Densitometer Site       | — Enbridge Pipelines |
| — Highway                      | □ Pump Station Property Boundary    | ■ Pump Station            | — Line 9             |
| — Watercourse                  | □ Unevaluated Wetland               | ● Existing Valve Location |                      |
| — Waterbody                    | □ Provincially Significant Wetland  | ● Line 9 kilometre post   |                      |
| — Active Railway               | □ Other/Locally Significant Wetland | ● Line 9 mile post        |                      |
| — Abandoned/Historical Railway | □ ANSI, Earth Science               |                           |                      |
|                                | □ ANSI, Life Science                |                           |                      |



Client/Project

Enbridge Pipelines Inc.

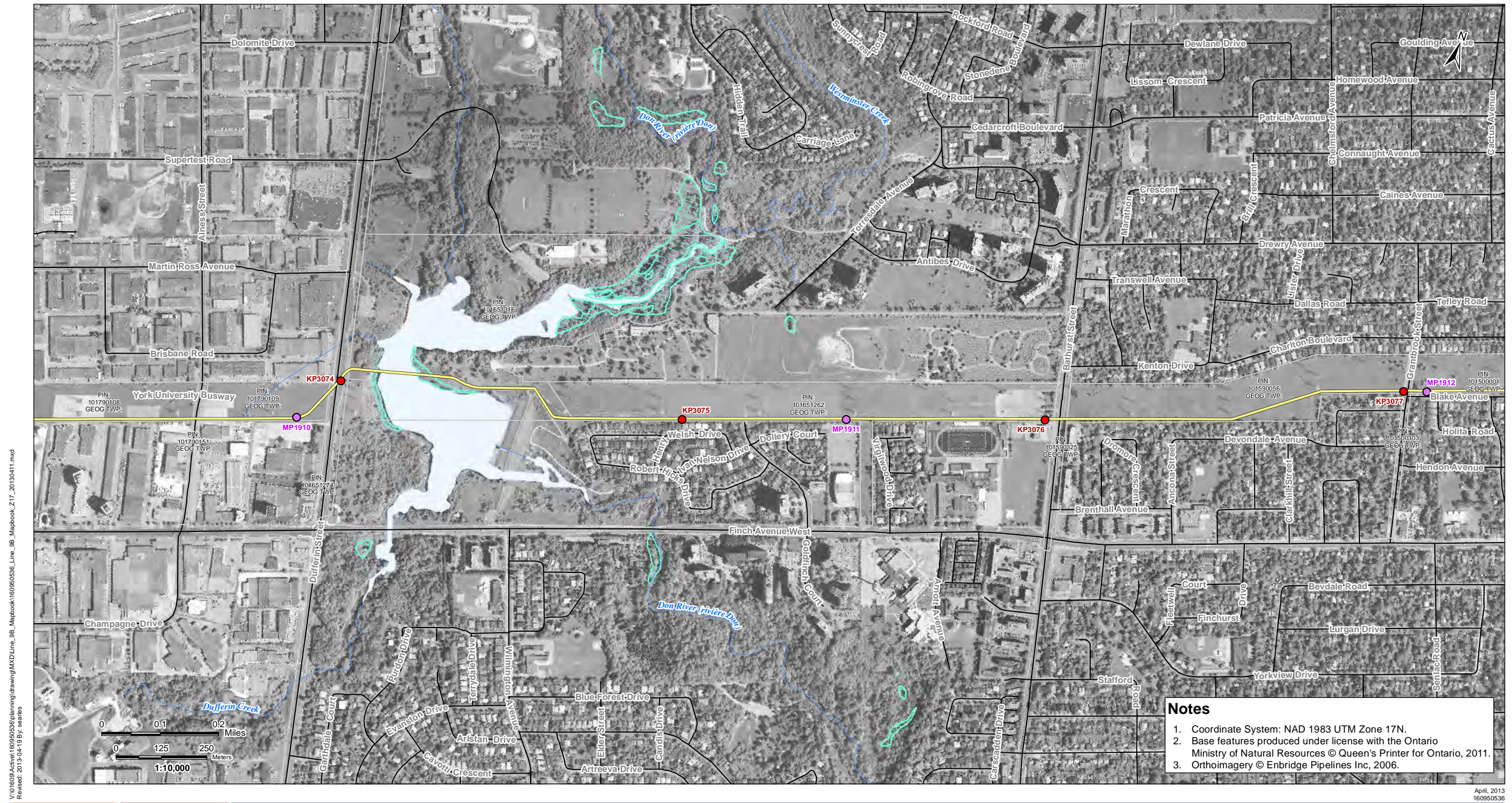
Sheet No.

21

Title

**Line 9B  
Reversal Project**





**Notes**

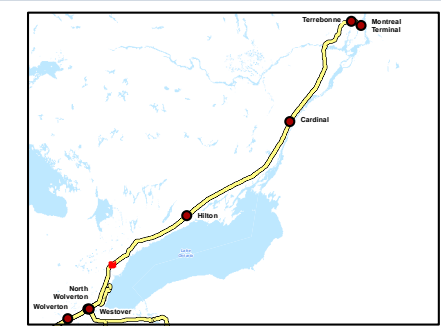
1. Coordinate System: NAD 1983 UTM Zone 17N.
2. Base features produced under license with the Ontario Ministry of Natural Resources © Queen's Printer for Ontario, 2011.
3. Orthoimagery © Enbridge Pipelines Inc., 2006.

V:\01609\Active\160950536\planning\drawing\WXD\Line\_9B\_Mapbook\160950536\_Line\_9B\_Mapbook\_Z17\_20130411.mxd  
Revised: 2013-04-19 By: searles

April, 2013  
160950536



Legend	
	Road
	Highway
	Watercourse
	Waterbody
	Active Railway
	Abandoned/Historical Railway
	Property Boundary
	Pump Station Property Boundary
	Unevaluated Wetland
	Provincially Significant Wetland
	Other/Locally Significant Wetland
	ANSI, Earth Science
	ANSI, Life Science
	Densitometer Site
	Pump Station
	Existing Valve Location
	Line 9 kilometre post
	Line 9 mile post
	Enbridge Pipelines Line 9



Client/Project  
Enbridge Pipelines Inc.

Sheet No.  
22

Title  
**Line 9B  
Reversal Project**





**Notes**

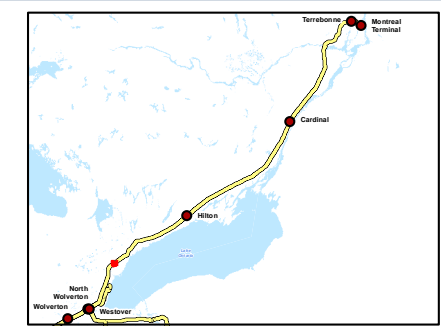
1. Coordinate System: NAD 1983 UTM Zone 17N.
2. Base features produced under license with the Ontario Ministry of Natural Resources © Queen's Printer for Ontario, 2011.
3. Orthoimagery © Enbridge Pipelines Inc, 2006.

V:\01609\Active\160950536\planning\drawing\MXD\Line\_9B\_Mapbook\160950536\_Line\_9B\_Mapbook\_Z17\_20130411.mxd  
 Revised: 2013-04-19 By: searles

April, 2013  
160950536



Legend	
	Road
	Highway
	Watercourse
	Waterbody
	Active Railway
	Abandoned/Historical Railway
	Property Boundary
	Pump Station Property Boundary
	Unevaluated Wetland
	Provincially Significant Wetland
	Other/Locally Significant Wetland
	ANSI, Earth Science
	ANSI, Life Science
	Densitometer Site
	Pump Station
	Existing Valve Location
	Line 9 kilometre post
	Line 9 mile post
	Enbridge Pipelines Line 9

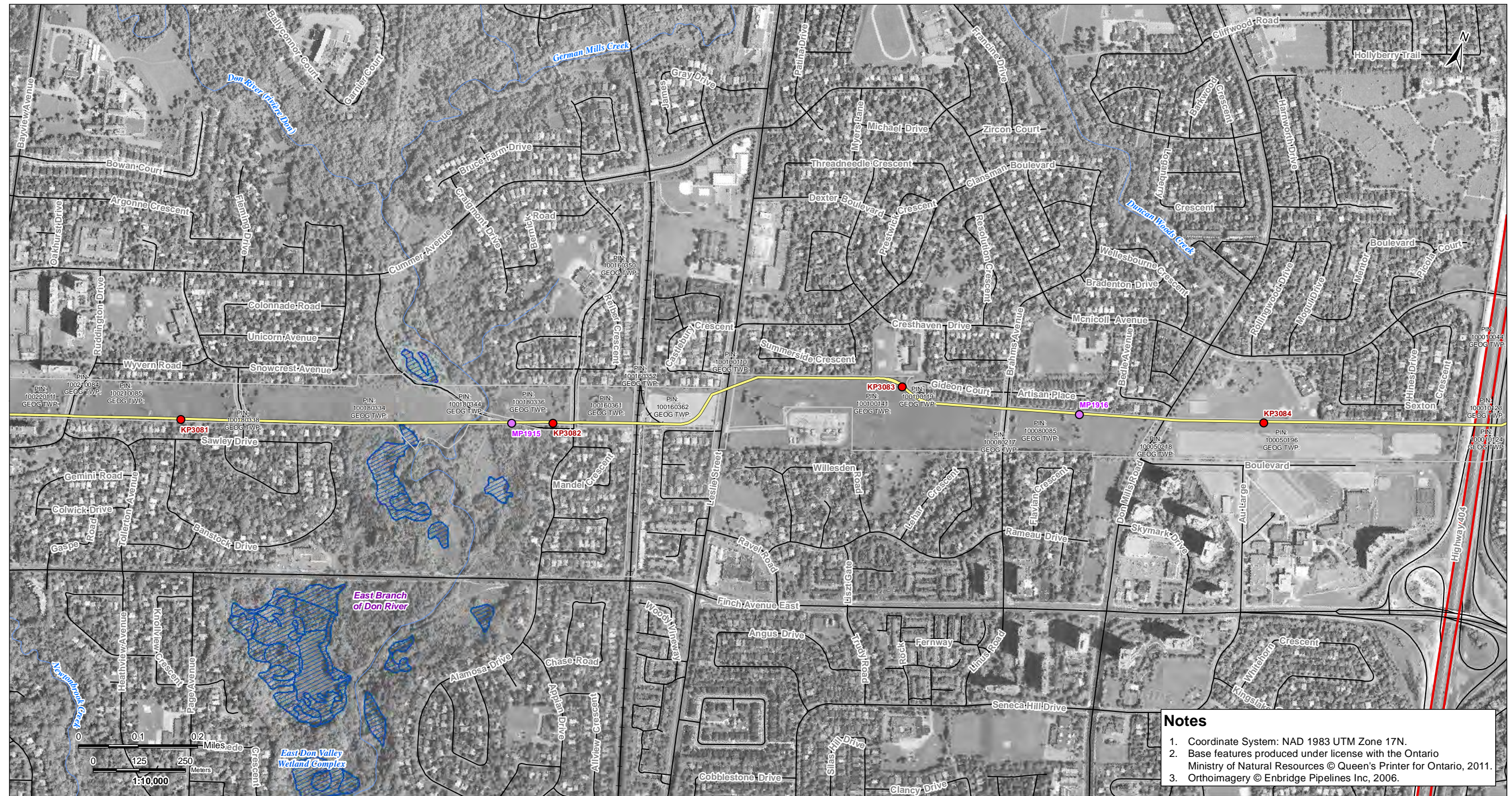


Client/Project  
Enbridge Pipelines Inc.

Sheet No.  
23

Title  
**Line 9B  
Reversal Project**





V:\01609\Active\160950536\planning\drawing\MXD\Line\_9B\_Mapbook\160950536\_Line\_9B\_Mapbook\_Z17\_20130411.mxd  
Revised: 2013-04-19 By: searles

**Notes**

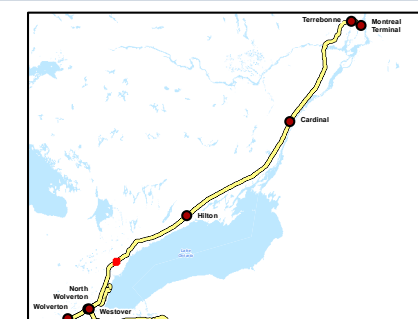
1. Coordinate System: NAD 1983 UTM Zone 17N.
2. Base features produced under license with the Ontario Ministry of Natural Resources © Queen's Printer for Ontario, 2011.
3. Orthoimagery © Enbridge Pipelines Inc, 2006.

April, 2013  
160950536



**Legend**

- |                                |                                     |                           |                      |
|--------------------------------|-------------------------------------|---------------------------|----------------------|
| — Road                         | □ Property Boundary                 | ▲ Densitometer Site       | — Enbridge Pipelines |
| — Highway                      | □ Pump Station Property Boundary    | ■ Pump Station            | — Line 9             |
| — Watercourse                  | □ Unevaluated Wetland               | ● Existing Valve Location |                      |
| — Waterbody                    | □ Provincially Significant Wetland  | ● Line 9 kilometre post   |                      |
| — Active Railway               | □ Other/Locally Significant Wetland | ● Line 9 mile post        |                      |
| — Abandoned/Historical Railway | □ ANSI, Earth Science               |                           |                      |
|                                | □ ANSI, Life Science                |                           |                      |



Client/Project

Enbridge Pipelines Inc.

Sheet No.

24

Title

**Line 9B  
Reversal Project**





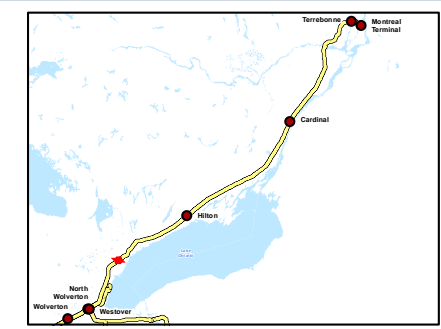
V:\01609.Active\160950536\planning\drawing\WXD\Line\_9B\_Mapbook\160950536\_Line\_9B\_Mapbook\_Z17\_20130411.mxd  
Revised: 2013-04-19 By: searles

- Notes**
1. Coordinate System: NAD 1983 UTM Zone 17N.
  2. Base features produced under license with the Ontario Ministry of Natural Resources © Queen's Printer for Ontario, 2011.
  3. Orthoimagery © Enbridge Pipelines Inc, 2006.

April, 2013  
160950536



Legend	
	Road
	Highway
	Watercourse
	Waterbody
	Active Railway
	Abandoned/Historical Railway
	Property Boundary
	Pump Station Property Boundary
	Unevaluated Wetland
	Provincially Significant Wetland
	Other/Locally Significant Wetland
	ANSI, Earth Science
	ANSI, Life Science
	Densitometer Site
	Pump Station
	Existing Valve Location
	Line 9 kilometre post
	Line 9 mile post
	Enbridge Pipelines Line 9



Client/Project  
Enbridge Pipelines Inc.

---

Sheet No.  
25

---

Title  
**Line 9B  
Reversal Project**





V:\01609\Active\160950536\planning\drawing\MXD\Line\_9B\_Mapbook\160950536\_Line\_9B\_Mapbook\_217\_20130411.mxd  
 Revised: 2013-04-19 By: searles

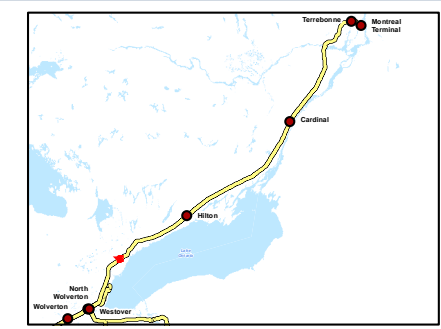
**Notes**

1. Coordinate System: NAD 1983 UTM Zone 17N.
2. Base features produced under license with the Ontario Ministry of Natural Resources © Queen's Printer for Ontario, 2011.
3. Orthoimagery © Enbridge Pipelines Inc, 2006.

April, 2013  
160950536



Legend	
	Road
	Highway
	Watercourse
	Waterbody
	Active Railway
	Abandoned/Historical Railway
	Property Boundary
	Pump Station Property Boundary
	Unevaluated Wetland
	Provincially Significant Wetland
	Other/Locally Significant Wetland
	ANSI, Earth Science
	ANSI, Life Science
	Densitometer Site
	Pump Station
	Existing Valve Location
	Line 9 kilometre post
	Line 9 mile post
	Enbridge Pipelines Line 9



Client/Project  
Enbridge Pipelines Inc.

---

Sheet No.  
26

---

Title  
**Line 9B  
Reversal Project**





V:\01609\Active\160950536\planning\drawing\MXD\Line\_9B\_Mapbook\160950536\_Line\_9B\_Mapbook\_Z17\_20130411.mxd  
Revised: 2013-04-19 By: searles

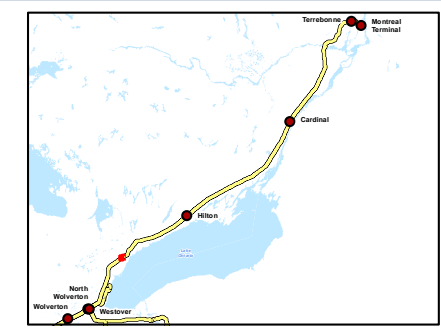
**Notes**

1. Coordinate System: NAD 1983 UTM Zone 17N.
2. Base features produced under license with the Ontario Ministry of Natural Resources © Queen's Printer for Ontario, 2011.
3. Orthoimagery © Enbridge Pipelines Inc, 2006.

April, 2013  
160950536



Legend	
	Road
	Highway
	Watercourse
	Waterbody
	Active Railway
	Abandoned/Historical Railway
	Property Boundary
	Pump Station Property Boundary
	Unevaluated Wetland
	Provincially Significant Wetland
	Other/Locally Significant Wetland
	ANSI, Earth Science
	ANSI, Life Science
	Densitometer Site
	Pump Station
	Existing Valve Location
	Line 9 kilometre post
	Line 9 mile post
	Enbridge Pipelines Line 9



Client/Project  
Enbridge Pipelines Inc.

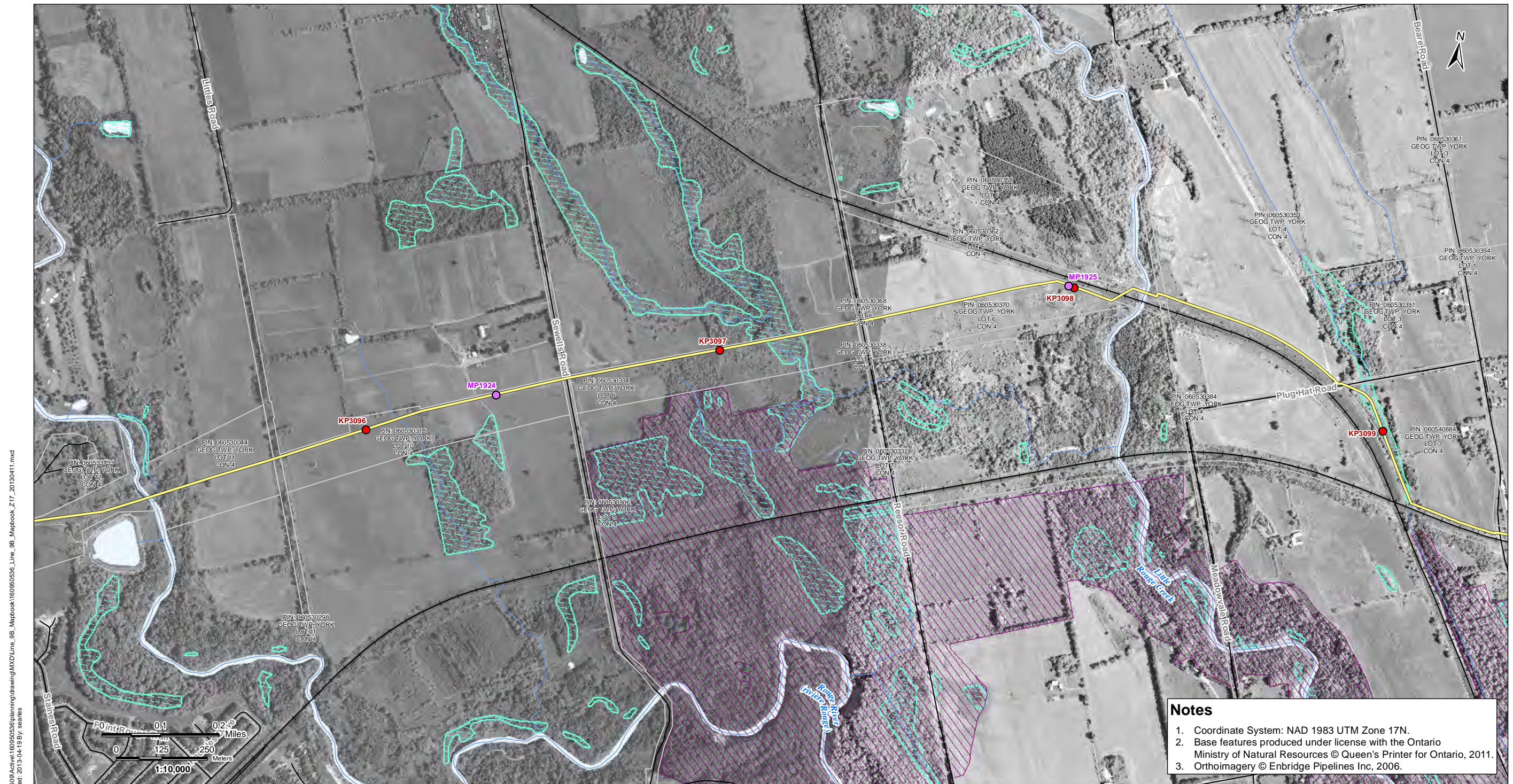
---

Sheet No.  
27

---

Title  
**Line 9B  
Reversal Project**





V:\01609\Active\160950536\planning\drawing\MXD\Line\_9B\_Mapbook\160950536\_Line\_9B\_Mapbook\_Z17\_20130411.mxd  
Revised: 2013-04-19 By: searles

**Notes**

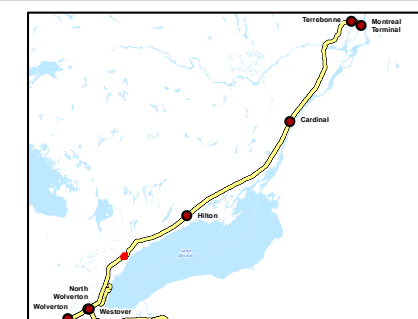
1. Coordinate System: NAD 1983 UTM Zone 17N.
2. Base features produced under license with the Ontario Ministry of Natural Resources © Queen's Printer for Ontario, 2011.
3. Orthoimagery © Enbridge Pipelines Inc., 2006.

April, 2013  
160950536



**Legend**

- |                                |                                     |                           |                      |
|--------------------------------|-------------------------------------|---------------------------|----------------------|
| — Road                         | □ Property Boundary                 | ▲ Densitometer Site       | — Enbridge Pipelines |
| — Highway                      | □ Pump Station Property Boundary    | ■ Pump Station            | — Line 9             |
| — Watercourse                  | □ Unevaluated Wetland               | ● Existing Valve Location |                      |
| — Waterbody                    | □ Provincially Significant Wetland  | ● Line 9 kilometre post   |                      |
| — Active Railway               | □ Other/Locally Significant Wetland | ● Line 9 mile post        |                      |
| — Abandoned/Historical Railway | □ ANSI, Earth Science               |                           |                      |
|                                | □ ANSI, Life Science                |                           |                      |



Client/Project

Enbridge Pipelines Inc.

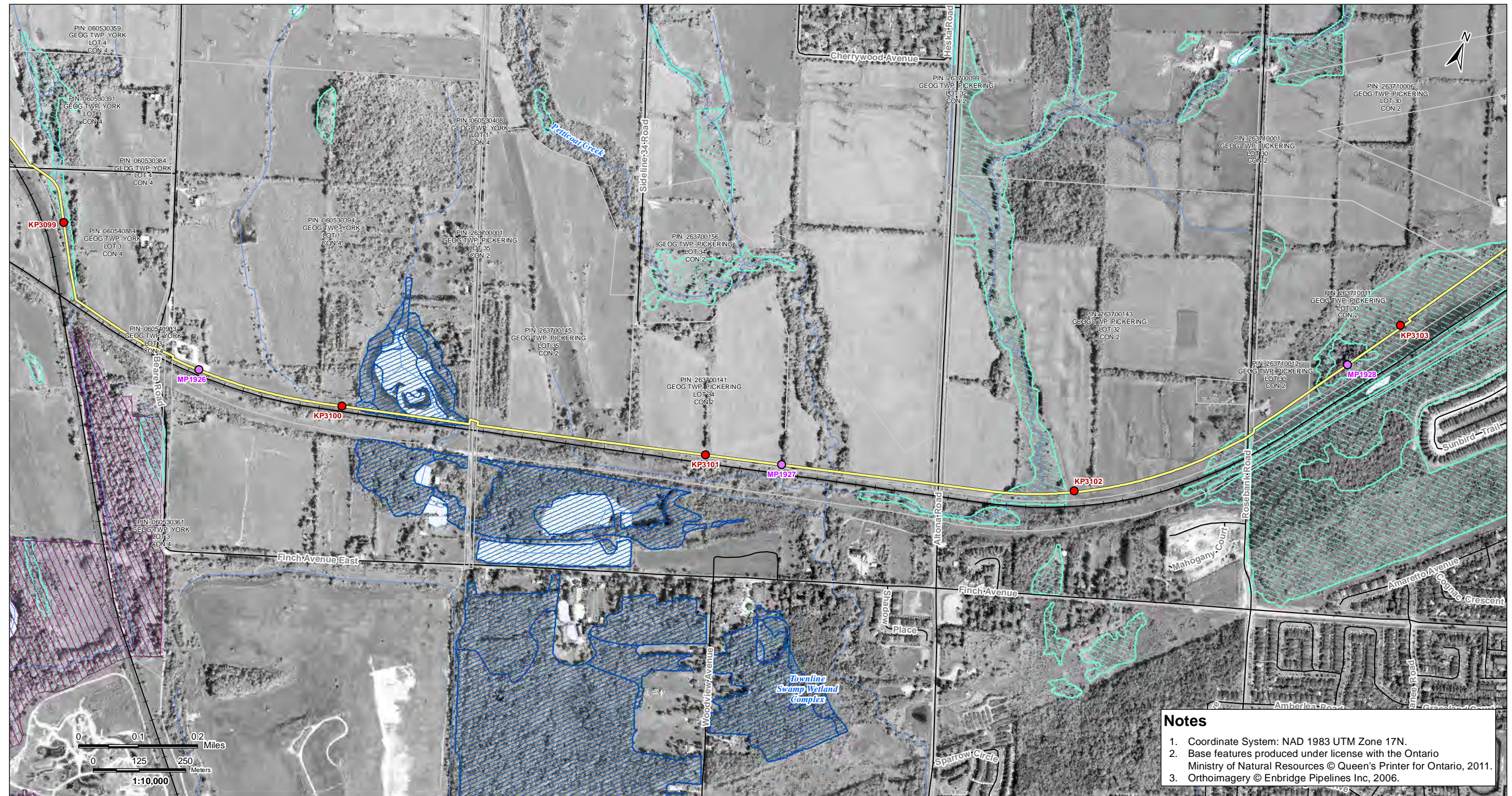
Sheet No.

28

Title

**Line 9B  
Reversal Project**





V:\01609\Active\160950536\planning\drawing\MXD\Line\_9B\_Mapbook\160950536\_Line\_9B\_Mapbook\_Z17\_20130411.mxd  
Revised: 2013-04-19 By: searles

**Notes**

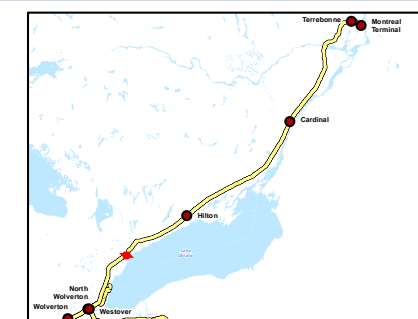
1. Coordinate System: NAD 1983 UTM Zone 17N.
2. Base features produced under license with the Ontario Ministry of Natural Resources © Queen's Printer for Ontario, 2011.
3. Orthoimagery © Enbridge Pipelines Inc, 2006.

April, 2013  
160950536



**Legend**

- |                                |                                     |                           |                      |
|--------------------------------|-------------------------------------|---------------------------|----------------------|
| — Road                         | □ Property Boundary                 | ▲ Densitometer Site       | — Enbridge Pipelines |
| — Highway                      | □ Pump Station Property Boundary    | ■ Pump Station            | — Line 9             |
| — Watercourse                  | □ Unevaluated Wetland               | ● Existing Valve Location |                      |
| — Waterbody                    | □ Provincially Significant Wetland  | ● Line 9 kilometre post   |                      |
| — Active Railway               | □ Other/Locally Significant Wetland | ● Line 9 mile post        |                      |
| — Abandoned/Historical Railway | □ ANSI, Earth Science               |                           |                      |
|                                | □ ANSI, Life Science                |                           |                      |



Client/Project

Enbridge Pipelines Inc.

Sheet No.

29

Title

**Line 9B  
Reversal Project**





V:\01609\Active\160950536\planning\drawing\MXD\Line\_9B\_Mapbook\160950536\_Line\_9B\_Mapbook\_Z17\_20130411.mxd  
Revised: 2013-04-19 By: searles

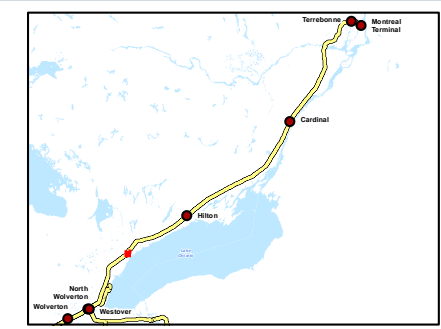
**Notes**

1. Coordinate System: NAD 1983 UTM Zone 17N.
2. Base features produced under license with the Ontario Ministry of Natural Resources © Queen's Printer for Ontario, 2011.
3. Orthoimagery © Enbridge Pipelines Inc, 2006.

April, 2013  
160950536



Legend	
	Road
	Highway
	Watercourse
	Waterbody
	Active Railway
	Abandoned/Historical Railway
	Property Boundary
	Pump Station Property Boundary
	Unevaluated Wetland
	Provincially Significant Wetland
	Other/Locally Significant Wetland
	ANSI, Earth Science
	ANSI, Life Science
	Densitometer Site
	Pump Station
	Existing Valve Location
	Line 9 kilometre post
	Line 9 mile post
	Enbridge Pipelines
	Line 9



Client/Project  
Enbridge Pipelines Inc.

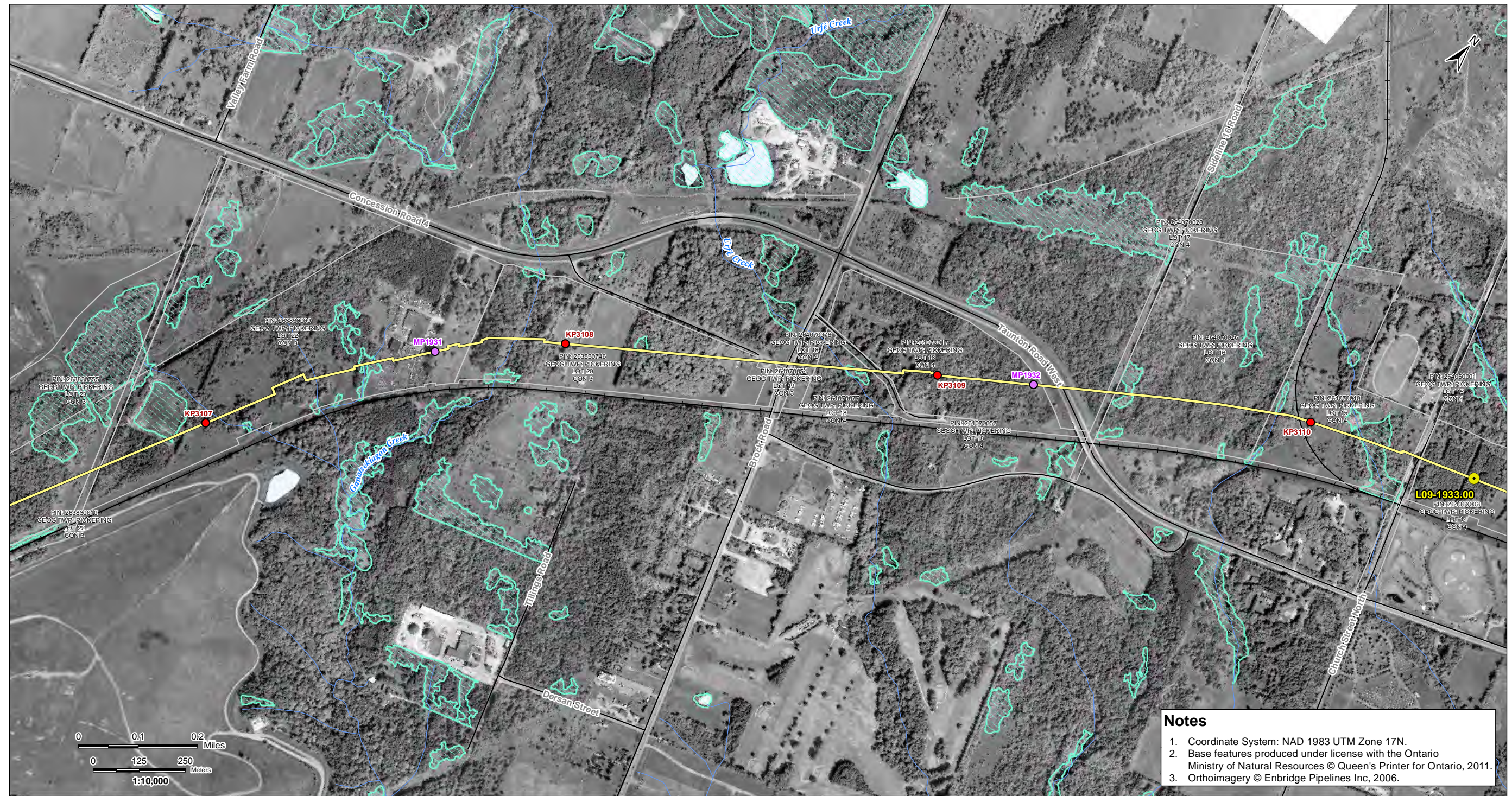
---

Sheet No.  
30

---

Title  
**Line 9B  
Reversal Project**





V:\01609\Active\160950536\planning\drawing\MXD\Line\_9B\_Mapbook\160950536\_Line\_9B\_Mapbook\_Z17\_20130411.mxd  
Revised: 2013-04-19 By: searles

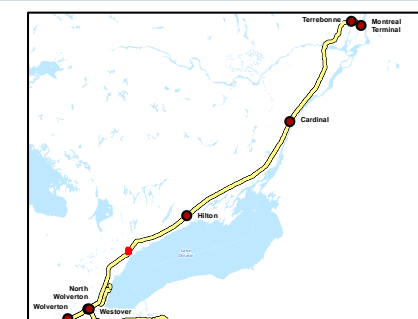
- Notes**
1. Coordinate System: NAD 1983 UTM Zone 17N.
  2. Base features produced under license with the Ontario Ministry of Natural Resources © Queen's Printer for Ontario, 2011.
  3. Orthoimagery © Enbridge Pipelines Inc, 2006.

April, 2013  
160950536



**Legend**

- |                                |                                     |                           |                      |
|--------------------------------|-------------------------------------|---------------------------|----------------------|
| — Road                         | □ Property Boundary                 | ▲ Densitometer Site       | — Enbridge Pipelines |
| — Highway                      | □ Pump Station Property Boundary    | ■ Pump Station            | — Line 9             |
| — Watercourse                  | □ Unevaluated Wetland               | ● Existing Valve Location |                      |
| — Waterbody                    | □ Provincially Significant Wetland  | ● Line 9 kilometre post   |                      |
| — Active Railway               | □ Other/Locally Significant Wetland | ● Line 9 mile post        |                      |
| — Abandoned/Historical Railway | □ ANSI, Earth Science               |                           |                      |
|                                | □ ANSI, Life Science                |                           |                      |



Client/Project

Enbridge Pipelines Inc.

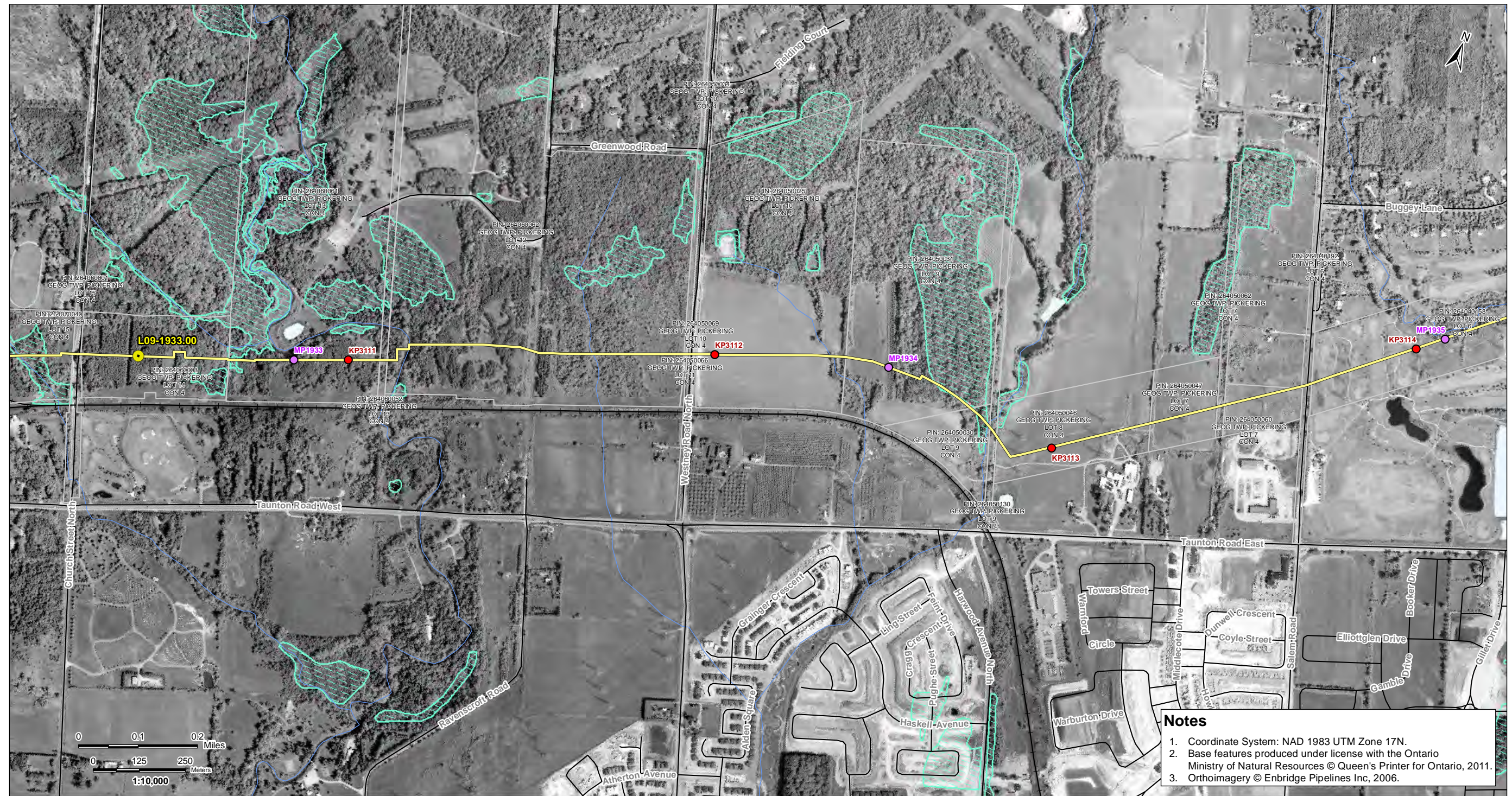
Sheet No.

31

Title

**Line 9B  
Reversal Project**





V:\01609\Active\160950536\planning\drawing\MXD\Line\_9B\_Mapbook\160950536\_Line\_9B\_Mapbook\_Z17\_20130411.mxd  
Revised: 2013-04-19 By: searles

**Notes**

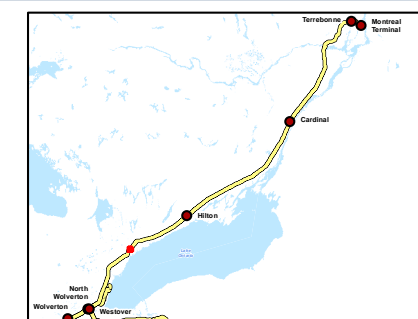
1. Coordinate System: NAD 1983 UTM Zone 17N.
2. Base features produced under license with the Ontario Ministry of Natural Resources © Queen's Printer for Ontario, 2011.
3. Orthoimagery © Enbridge Pipelines Inc, 2006.

April, 2013  
160950536



**Legend**

- |                                |                                     |                           |                      |
|--------------------------------|-------------------------------------|---------------------------|----------------------|
| — Road                         | □ Property Boundary                 | ▲ Densitometer Site       | — Enbridge Pipelines |
| — Highway                      | □ Pump Station Property Boundary    | ■ Pump Station            | — Line 9             |
| — Watercourse                  | □ Unevaluated Wetland               | ● Existing Valve Location |                      |
| — Waterbody                    | □ Provincially Significant Wetland  | ● Line 9 kilometre post   |                      |
| — Active Railway               | □ Other/Locally Significant Wetland | ● Line 9 mile post        |                      |
| — Abandoned/Historical Railway | □ ANSI, Earth Science               |                           |                      |
|                                | □ ANSI, Life Science                |                           |                      |



Client/Project

Enbridge Pipelines Inc.

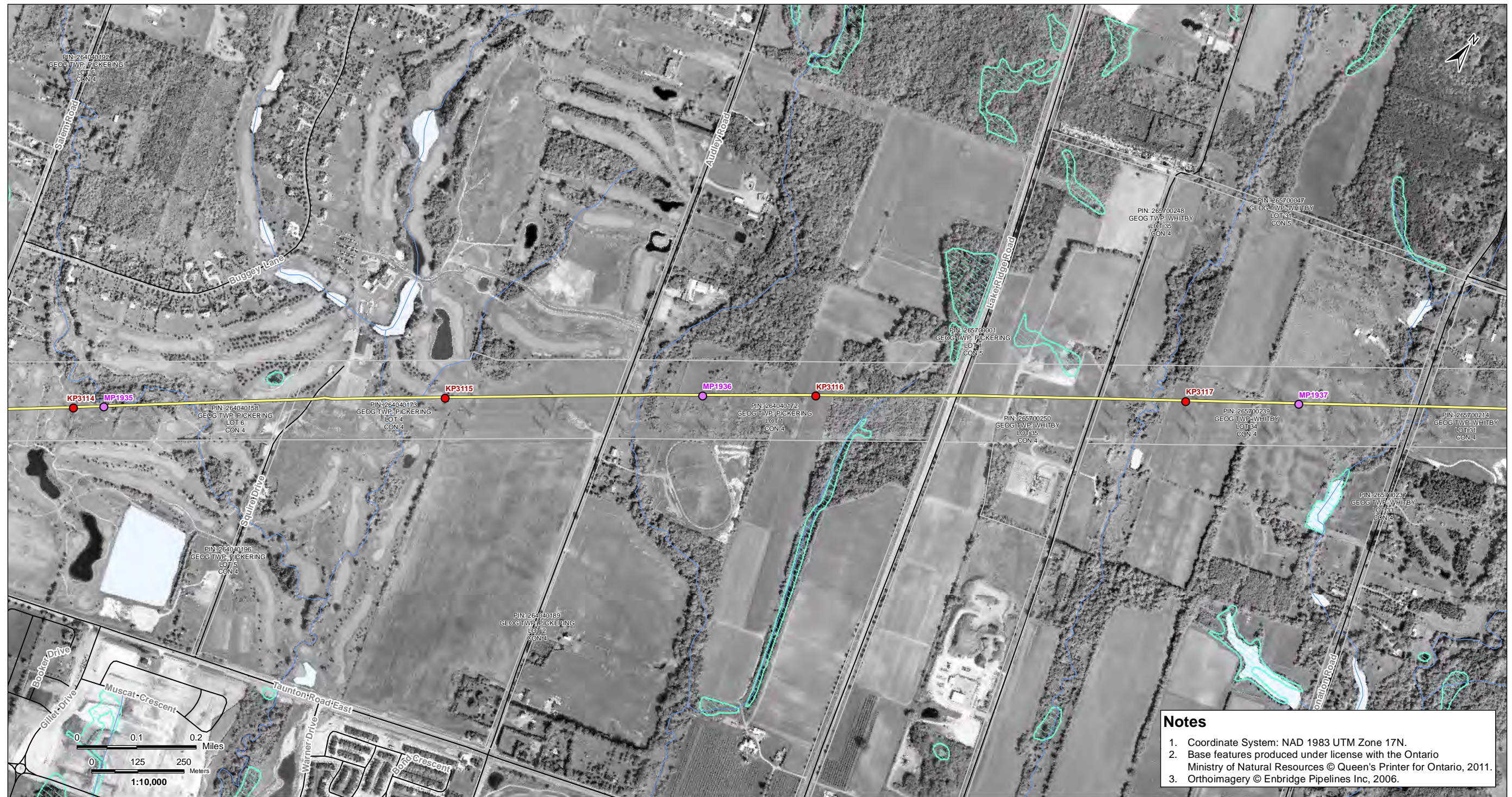
Sheet No.

32

Title

**Line 9B  
Reversal Project**





V:\01609\Active\160950536\planning\drawing\MXD\Line\_9B\_Mapbook\160950536\_Line\_9B\_Mapbook\_Z17\_20130411.mxd  
Revised: 2013-04-19 By: searles

**Notes**

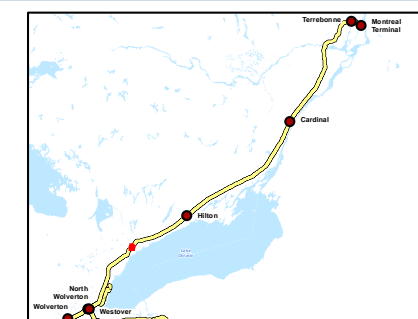
1. Coordinate System: NAD 1983 UTM Zone 17N.
2. Base features produced under license with the Ontario Ministry of Natural Resources © Queen's Printer for Ontario, 2011.
3. Orthoimagery © Enbridge Pipelines Inc, 2006.

April, 2013  
160950536



**Legend**

- |                                |                                     |                           |                      |
|--------------------------------|-------------------------------------|---------------------------|----------------------|
| — Road                         | □ Property Boundary                 | ▲ Densitometer Site       | — Enbridge Pipelines |
| — Highway                      | □ Pump Station Property Boundary    | ■ Pump Station            | — Line 9             |
| — Watercourse                  | □ Unevaluated Wetland               | ● Existing Valve Location |                      |
| — Waterbody                    | □ Provincially Significant Wetland  | ● Line 9 kilometre post   |                      |
| — Active Railway               | □ Other/Locally Significant Wetland | ● Line 9 mile post        |                      |
| — Abandoned/Historical Railway | □ ANSI, Earth Science               |                           |                      |
|                                | □ ANSI, Life Science                |                           |                      |



Client/Project

Enbridge Pipelines Inc.

Sheet No.

33

Title

**Line 9B  
Reversal Project**





V:\01609\Active\160950536\planning\drawing\MXD\Line\_9B\_Mapbook\160950536\_Line\_9B\_Mapbook\_Z17\_20130411.mxd  
Revised: 2013-04-19 By: searles

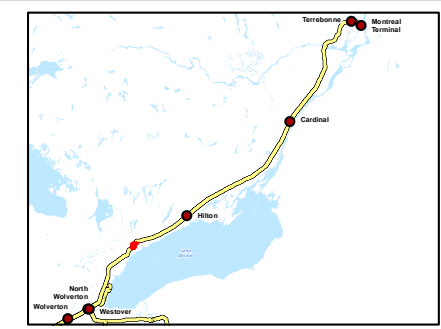
**Notes**

1. Coordinate System: NAD 1983 UTM Zone 17N.
2. Base features produced under license with the Ontario Ministry of Natural Resources © Queen's Printer for Ontario, 2011.
3. Orthoimagery © Enbridge Pipelines Inc., 2006.

April, 2013  
160950536



Legend	
	Road
	Highway
	Watercourse
	Waterbody
	Active Railway
	Abandoned/Historical Railway
	Property Boundary
	Pump Station Property Boundary
	Unevaluated Wetland
	Provincially Significant Wetland
	Other/Locally Significant Wetland
	ANSI, Earth Science
	ANSI, Life Science
	Densitometer Site
	Pump Station
	Existing Valve Location
	Line 9 kilometre post
	Line 9 mile post
	Enbridge Pipelines Line 9



Client/Project  
Enbridge Pipelines Inc.

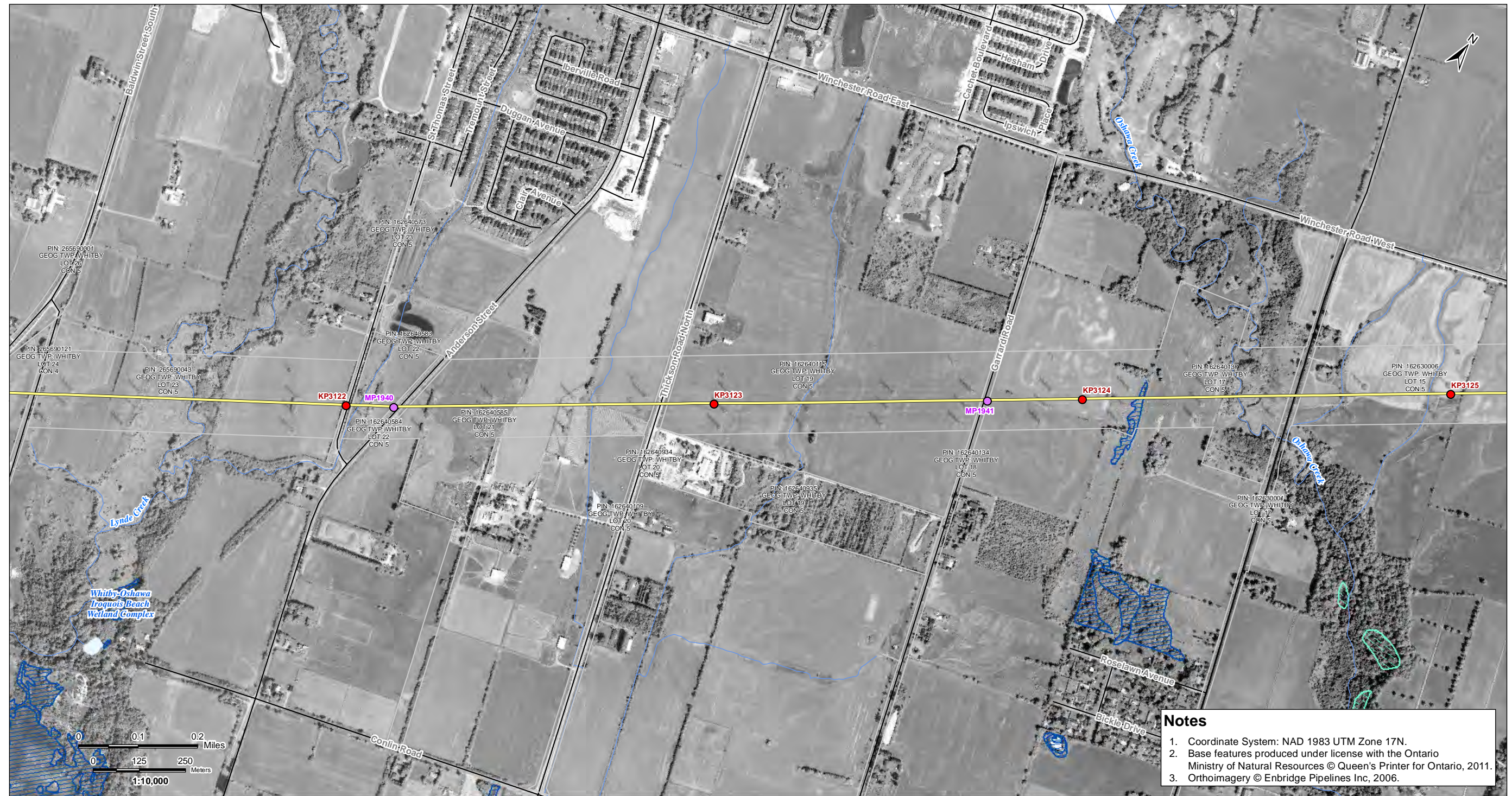
---

Sheet No.  
34


---

Title  
**Line 9B  
Reversal Project**





V:\01609\Active\160950536\planning\drawing\MXD\Line\_9B\_Mapbook\160950536\_Line\_9B\_Mapbook\_Z17\_20130411.mxd  
Revised: 2013-04-19 By: searles



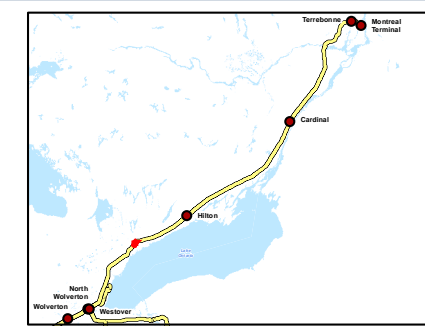
**Notes**

1. Coordinate System: NAD 1983 UTM Zone 17N.
2. Base features produced under license with the Ontario Ministry of Natural Resources © Queen's Printer for Ontario, 2011.
3. Orthoimagery © Enbridge Pipelines Inc, 2006.

April, 2013  
160950536



Legend	
	Road
	Highway
	Watercourse
	Waterbody
	Active Railway
	Abandoned/Historical Railway
	Property Boundary
	Pump Station Property Boundary
	Unevaluated Wetland
	Provincially Significant Wetland
	Other/Locally Significant Wetland
	ANSI, Earth Science
	ANSI, Life Science
	Densitometer Site
	Pump Station
	Existing Valve Location
	Line 9 kilometre post
	Line 9 mile post
	Enbridge Pipelines Line 9



Client/Project  
Enbridge Pipelines Inc.

---

Sheet No.  
35


---

Title  
**Line 9B  
Reversal Project**





V:\01609\Active\160950536\planning\drawing\MXD\Line\_9B\_Mapbook\160950536\_Line\_9B\_Mapbook\_Z17\_20130411.mxd  
Revised: 2013-04-19 By: stantec



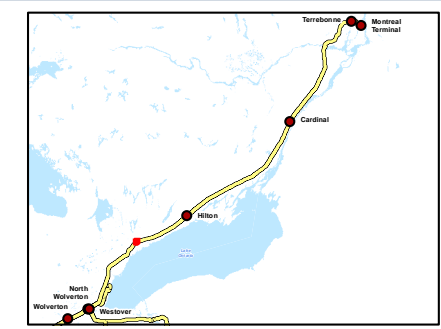
**Notes**

1. Coordinate System: NAD 1983 UTM Zone 17N.
2. Base features produced under license with the Ontario Ministry of Natural Resources © Queen's Printer for Ontario, 2011.
3. Orthoimagery © Enbridge Pipelines Inc, 2006.

April, 2013  
160950536



Road	Property Boundary	Densitometer Site	Enbridge Pipelines
Highway	Pump Station Property Boundary	Pump Station	Line 9
Watercourse	Unevaluated Wetland	Existing Valve Location	
Waterbody	Provincially Significant Wetland	Line 9 kilometre post	
Active Railway	Other/Locally Significant Wetland	Line 9 mile post	
Abandoned/Historical Railway	ANSI, Earth Science		
	ANSI, Life Science		



Client/Project  
Enbridge Pipelines Inc.

---

Sheet No.  
36

---

Title  
**Line 9B  
Reversal Project**





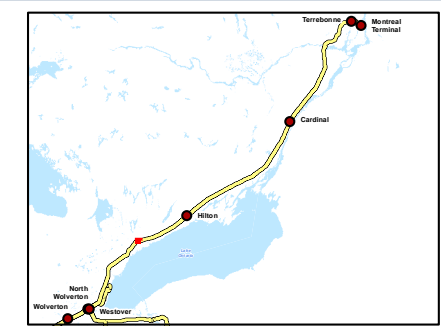
**Notes**

1. Coordinate System: NAD 1983 UTM Zone 17N.
2. Base features produced under license with the Ontario Ministry of Natural Resources © Queen's Printer for Ontario, 2011.
3. Orthoimagery © Enbridge Pipelines Inc., 2006.

April, 2013  
160950536



Legend	
	Road
	Highway
	Watercourse
	Waterbody
	Active Railway
	Abandoned/Historical Railway
	Property Boundary
	Pump Station Property Boundary
	Unevaluated Wetland
	Provincially Significant Wetland
	Other/Locally Significant Wetland
	ANSI, Earth Science
	ANSI, Life Science
	Densitometer Site
	Pump Station
	Existing Valve Location
	Line 9 kilometre post
	Line 9 mile post
	Enbridge Pipelines Line 9



Client/Project  
Enbridge Pipelines Inc.

---

Sheet No.  
37

---

Title  
**Line 9B  
Reversal Project**





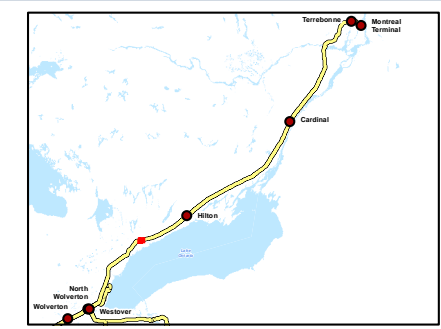
**Notes**

1. Coordinate System: NAD 1983 UTM Zone 17N.
2. Base features produced under license with the Ontario Ministry of Natural Resources © Queen's Printer for Ontario, 2011.
3. Orthoimagery © Enbridge Pipelines Inc, 2006.

April, 2013  
160950536



Road	Property Boundary	Densitometer Site	Enbridge Pipelines
Highway	Pump Station Property Boundary	Pump Station	Line 9
Watercourse	Unevaluated Wetland	Existing Valve Location	
Waterbody	Provincially Significant Wetland	Line 9 kilometre post	
Active Railway	Other/Locally Significant Wetland	Line 9 mile post	
Abandoned/Historical Railway	ANSI, Earth Science		
	ANSI, Life Science		



Client/Project  
Enbridge Pipelines Inc.

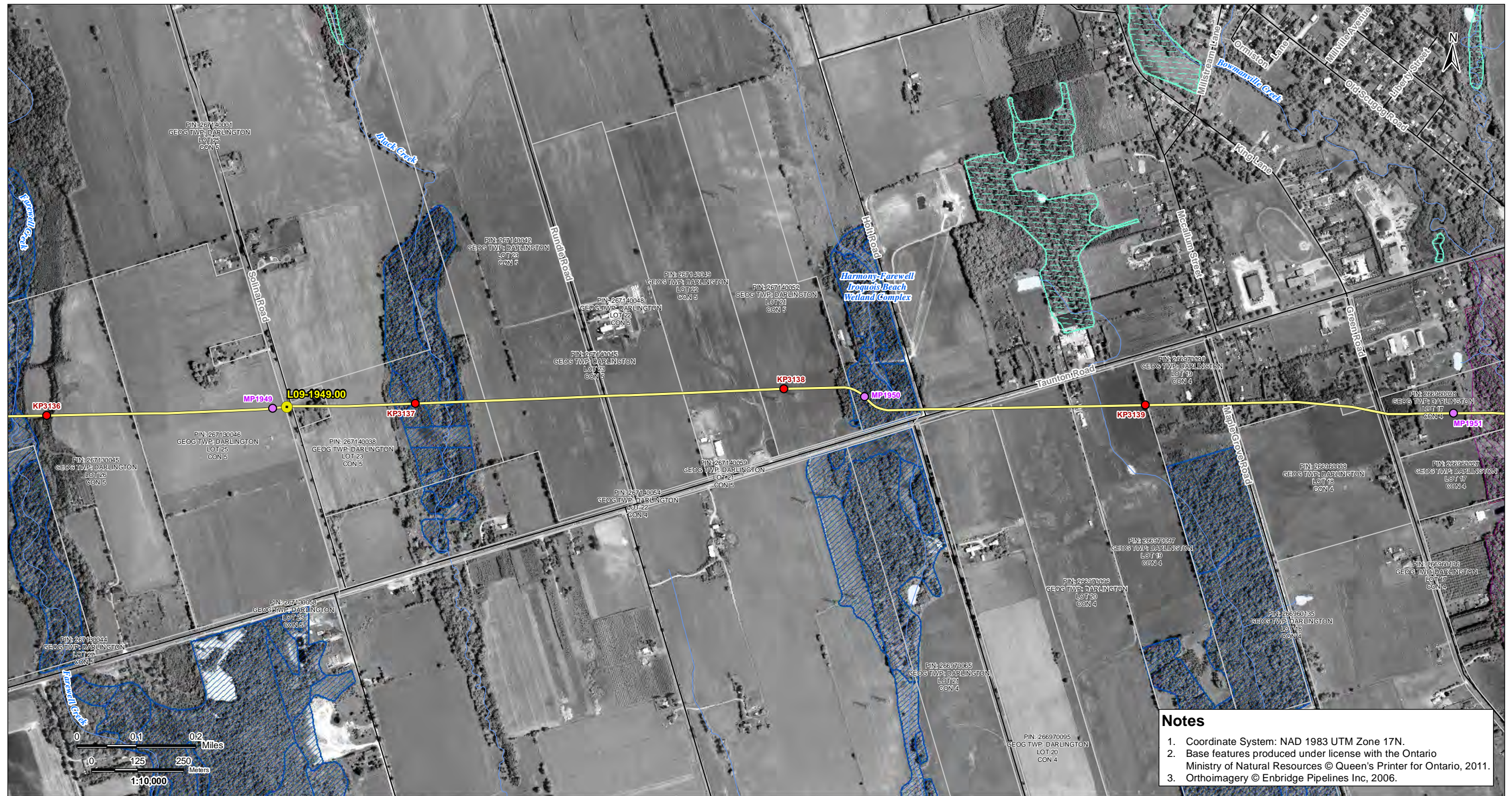
---

Sheet No.  
38

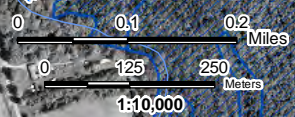
---

Title  
**Line 9B  
Reversal Project**





V:\01609\Active\160950536\planning\drawing\MXD\Line\_9B\_Mapbook\160950536\_Line\_9B\_Mapbook\_Z17\_20130411.mxd  
Revised: 2013-04-19 By: searles



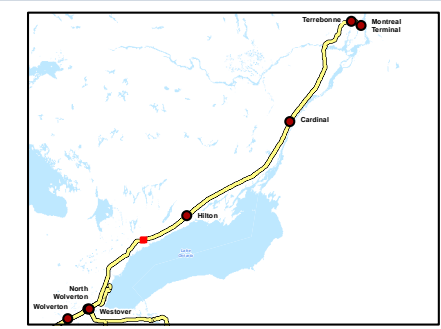
**Notes**

1. Coordinate System: NAD 1983 UTM Zone 17N.
2. Base features produced under license with the Ontario Ministry of Natural Resources © Queen's Printer for Ontario, 2011.
3. Orthoimagery © Enbridge Pipelines Inc, 2006.

April, 2013  
160950536



Road	Property Boundary	Densitometer Site	Enbridge Pipelines
Highway	Pump Station Property Boundary	Pump Station	Line 9
Watercourse	Unevaluated Wetland	Existing Valve Location	
Waterbody	Provincially Significant Wetland	Line 9 kilometre post	
Active Railway	Other/Locally Significant Wetland	Line 9 mile post	
Abandoned/Historical Railway	ANSI, Earth Science		
	ANSI, Life Science		



Client/Project  
Enbridge Pipelines Inc.

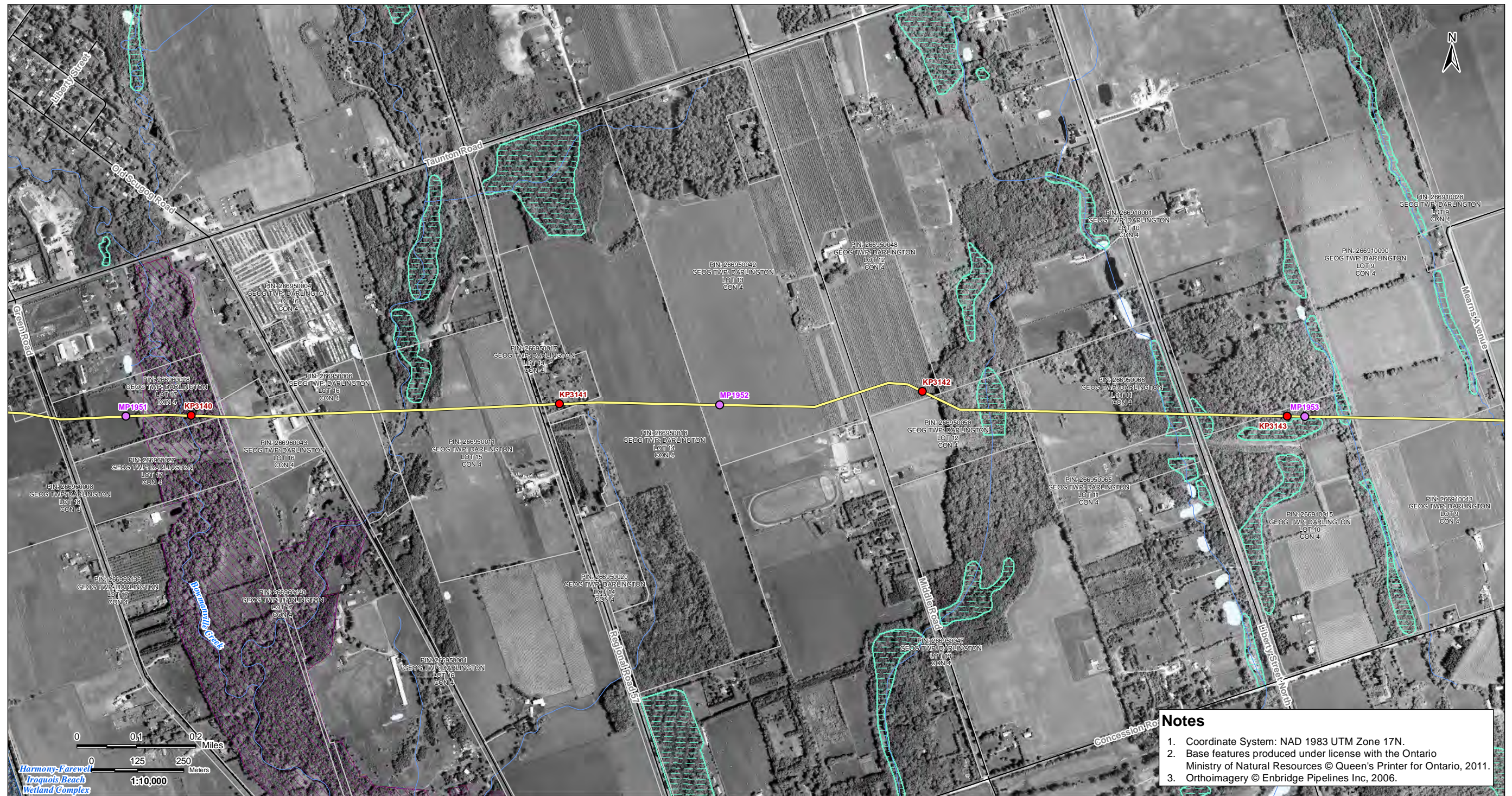
---

Sheet No.  
39

---

Title  
**Line 9B  
Reversal Project**





V:\01609\Active\160950536\planning\drawing\MXD\Line\_9B\_Mapbook\160950536\_Line\_9B\_Mapbook\_Z17\_20130411.mxd  
Revised: 2013-04-19 By: searles

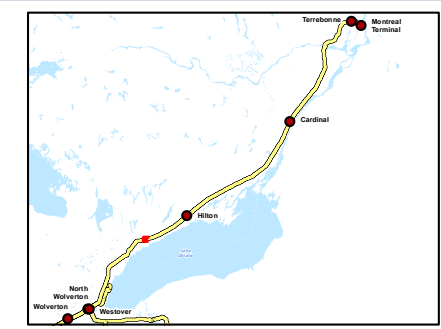
**Notes**

1. Coordinate System: NAD 1983 UTM Zone 17N.
2. Base features produced under license with the Ontario Ministry of Natural Resources © Queen's Printer for Ontario, 2011.
3. Orthoimagery © Enbridge Pipelines Inc., 2006.

April, 2013  
160950536



Road	Property Boundary	Densitometer Site	Enbridge Pipelines
Highway	Pump Station Property Boundary	Pump Station	Line 9
Watercourse	Unevaluated Wetland	Existing Valve Location	
Waterbody	Provincially Significant Wetland	Line 9 kilometre post	
Active Railway	Other/Locally Significant Wetland	Line 9 mile post	
Abandoned/Historical Railway	ANSI, Earth Science		
	ANSI, Life Science		



Client/Project  
Enbridge Pipelines Inc.

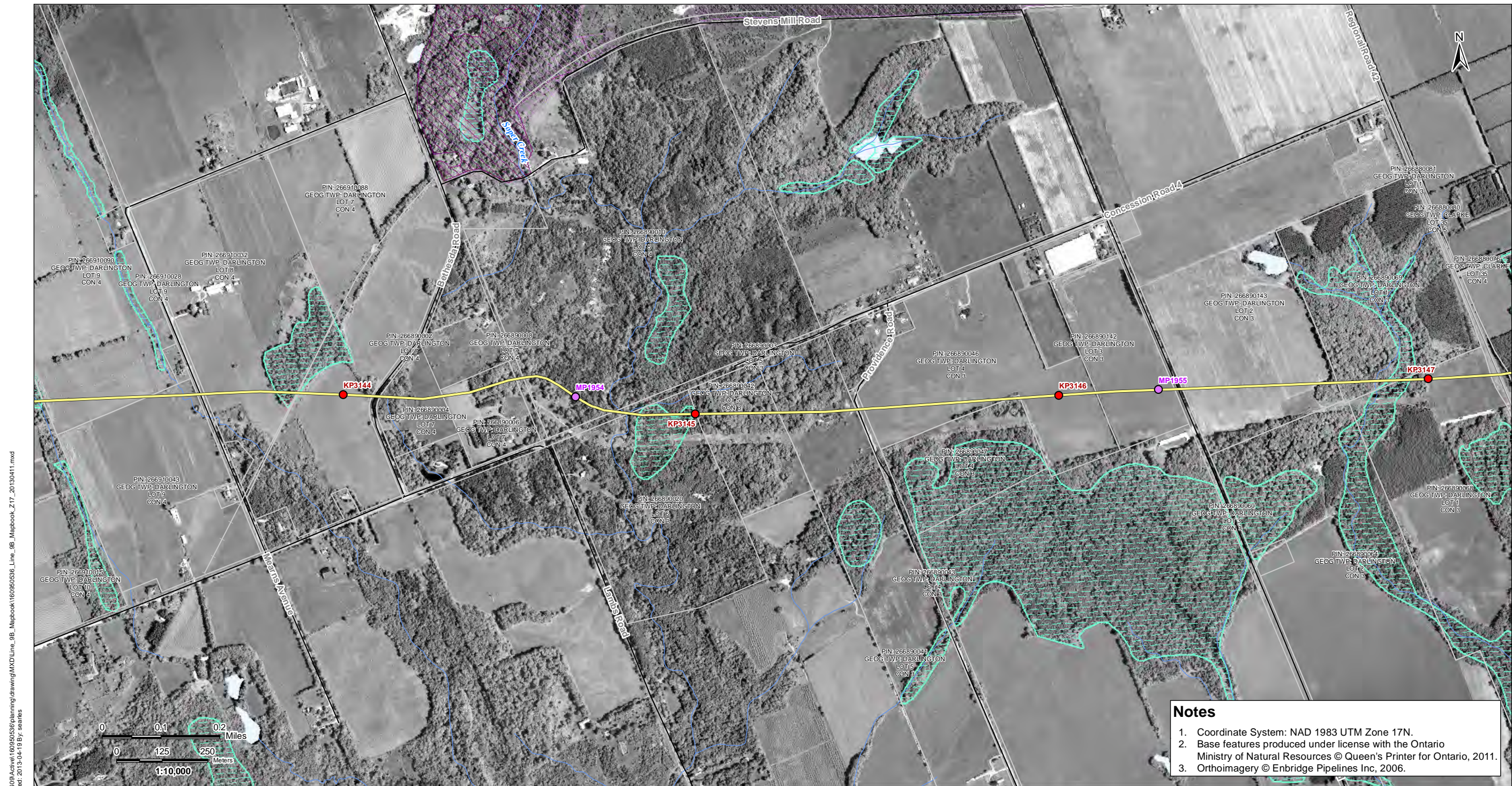
---

Sheet No.  
40

---

Title  
**Line 9B  
Reversal Project**





V:\01609\Active\160950536\planning\drawing\MXD\Line\_9B\_Mapbook\160950536\_Line\_9B\_Mapbook\_Z17\_20130411.mxd  
Revised: 2013-04-19 By: searles

**Notes**

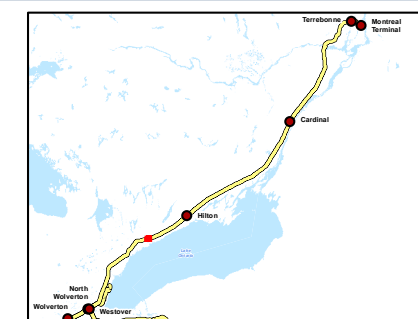
1. Coordinate System: NAD 1983 UTM Zone 17N.
2. Base features produced under license with the Ontario Ministry of Natural Resources © Queen's Printer for Ontario, 2011.
3. Orthoimagery © Enbridge Pipelines Inc, 2006.

April, 2013  
160950536



**Legend**

- |                              |                                   |                         |                    |
|------------------------------|-----------------------------------|-------------------------|--------------------|
| Road                         | Property Boundary                 | Densitometer Site       | Enbridge Pipelines |
| Highway                      | Pump Station Property Boundary    | Pump Station            | Line 9             |
| Watercourse                  | Unevaluated Wetland               | Existing Valve Location |                    |
| Waterbody                    | Provincially Significant Wetland  | Line 9 kilometre post   |                    |
| Active Railway               | Other/Locally Significant Wetland | Line 9 mile post        |                    |
| Abandoned/Historical Railway | ANSI, Earth Science               |                         |                    |
|                              | ANSI, Life Science                |                         |                    |



Client/Project

Enbridge Pipelines Inc.

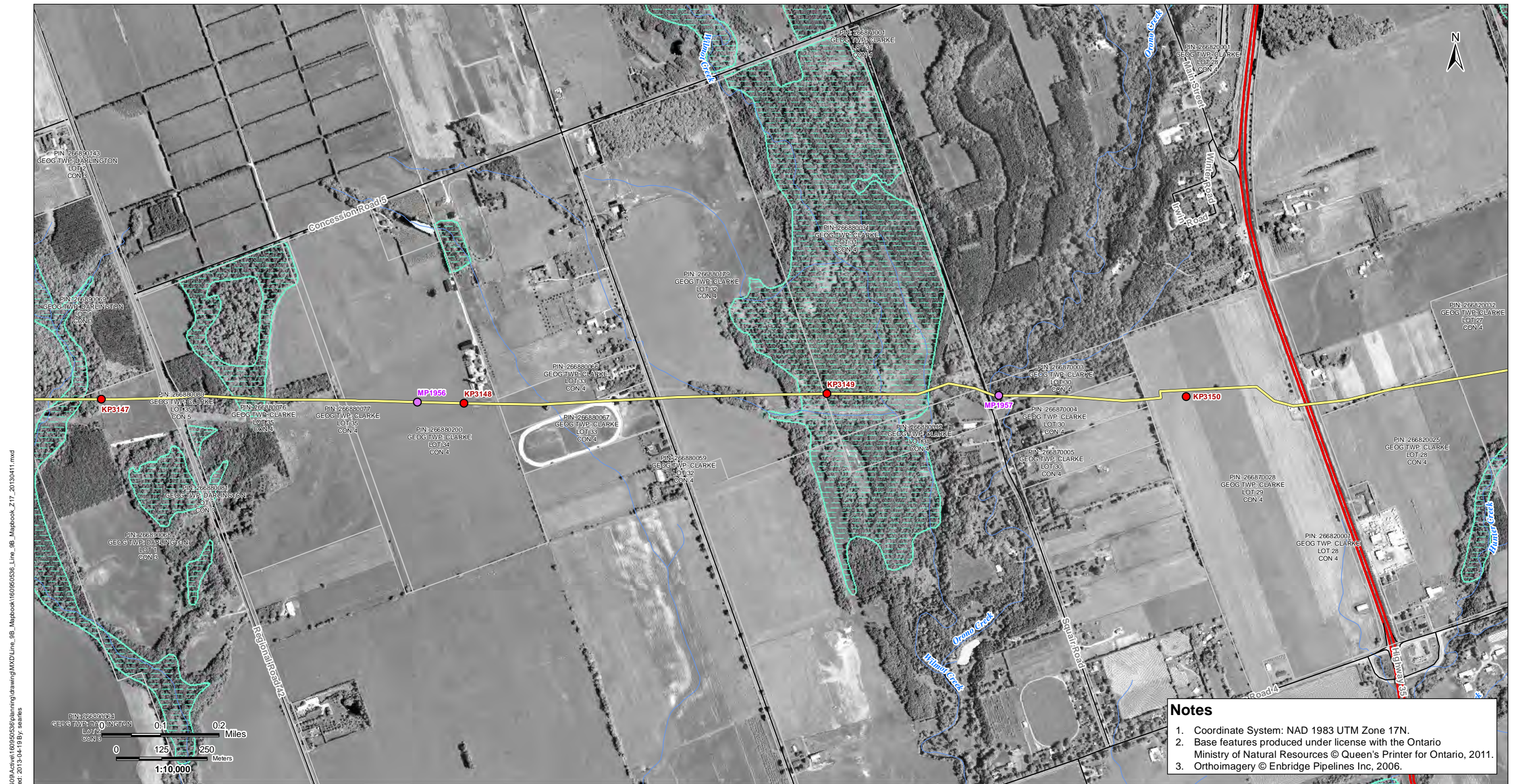
Sheet No.

41

Title

**Line 9B  
Reversal Project**





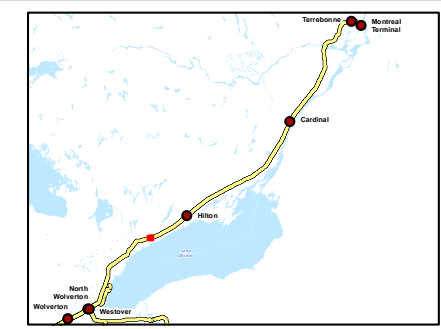
V:\01609\Active\160950536\planning\drawing\MXD\Line\_9B\_Mapbook\160950536\_Line\_9B\_Mapbook\_Z17\_20130411.mxd  
Revised: 2013-04-19 By: searles



- Notes**
1. Coordinate System: NAD 1983 UTM Zone 17N.
  2. Base features produced under license with the Ontario Ministry of Natural Resources © Queen's Printer for Ontario, 2011.
  3. Orthoimagery © Enbridge Pipelines Inc, 2006.

April, 2013  
160950536

<p><b>Legend</b></p> <ul style="list-style-type: none"> <li>— Road</li> <li>— Highway</li> <li>— Watercourse</li> <li>— Waterbody</li> <li>— Active Railway</li> <li>— Abandoned/Historical Railway</li> </ul>	<ul style="list-style-type: none"> <li>□ Property Boundary</li> <li>□ Pump Station Property Boundary</li> <li>□ Unevaluated Wetland</li> <li>□ Provincially Significant Wetland</li> <li>□ Other/Locally Significant Wetland</li> <li>□ ANSI, Earth Science</li> <li>□ ANSI, Life Science</li> </ul>	<ul style="list-style-type: none"> <li>▲ Densitometer Site</li> <li>■ Pump Station</li> <li>● Existing Valve Location</li> <li>● Line 9 kilometre post</li> <li>● Line 9 mile post</li> </ul>	<p>Enbridge Pipelines</p> <ul style="list-style-type: none"> <li>— Line 9</li> </ul>
--	--	---	--



Client/Project  
Enbridge Pipelines Inc.

---

Sheet No.  
42

---

Title  
**Line 9B  
Reversal Project**





V:\01609\Active\160950536\planning\drawing\MXD\Line\_9B\_Mapbook\160950536\_Line\_9B\_Mapbook\_Z17\_20130411.mxd  
Revised: 2013-04-19 By: searles

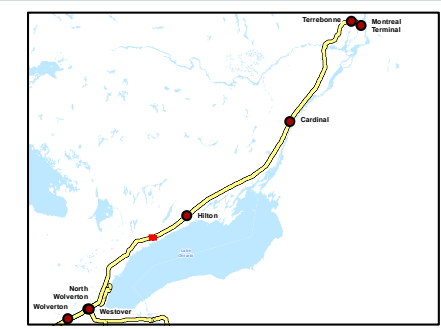
**Notes**

1. Coordinate System: NAD 1983 UTM Zone 17N.
2. Base features produced under license with the Ontario Ministry of Natural Resources © Queen's Printer for Ontario, 2011.
3. Orthoimagery © Enbridge Pipelines Inc, 2006.

April, 2013  
160950536



Road	Property Boundary	Densitometer Site	Enbridge Pipelines
Highway	Pump Station Property Boundary	Pump Station	Line 9
Watercourse	Unevaluated Wetland	Existing Valve Location	
Waterbody	Provincially Significant Wetland	Line 9 kilometre post	
Active Railway	Other/Locally Significant Wetland	Line 9 mile post	
Abandoned/Historical Railway	ANSI, Earth Science		
	ANSI, Life Science		



Client/Project  
Enbridge Pipelines Inc.

---

Sheet No.  
43

---

Title  
**Line 9B  
Reversal Project**





V:\01609\Active\160950536\planning\drawing\MXD\Line\_9B\_Mapbook\160950536\_Line\_9B\_Mapbook\_Z17\_20130411.mxd  
Revised: 2013-04-19 By: searles

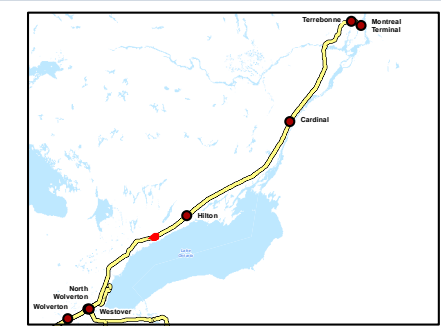
**Notes**

1. Coordinate System: NAD 1983 UTM Zone 17N.
2. Base features produced under license with the Ontario Ministry of Natural Resources © Queen's Printer for Ontario, 2011.
3. Orthoimagery © Enbridge Pipelines Inc, 2006.

April, 2013  
160950536



Road	Property Boundary	Densitometer Site	Enbridge Pipelines
Highway	Pump Station Property Boundary	Pump Station	Line 9
Watercourse	Unevaluated Wetland	Existing Valve Location	
Waterbody	Provincially Significant Wetland	Line 9 kilometre post	
Active Railway	Other/Locally Significant Wetland	Line 9 mile post	
Abandoned/Historical Railway	ANSI, Earth Science		
	ANSI, Life Science		



Client/Project  
Enbridge Pipelines Inc.

---

Sheet No.  
44

---

Title  
**Line 9B  
Reversal Project**





V:\01609\Active\160950536\planning\drawing\WXD\Line\_9B\_Mapbook\160950536\_Line\_9B\_Mapbook\_Z17\_20130411.mxd  
Revised: 2013-04-19 By: searles

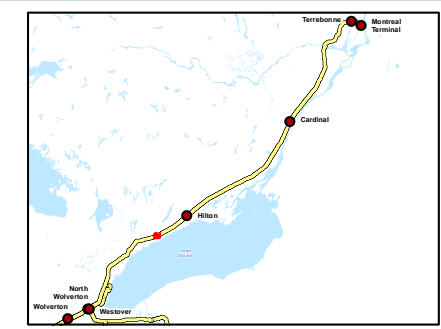
**Notes**

1. Coordinate System: NAD 1983 UTM Zone 17N.
2. Base features produced under license with the Ontario Ministry of Natural Resources © Queen's Printer for Ontario, 2011.
3. Orthoimagery © Enbridge Pipelines Inc., 2006.

April, 2013  
160950536



Road	Property Boundary	Densitometer Site	Enbridge Pipelines
Highway	Pump Station Property Boundary	Pump Station	Line 9
Watercourse	Unevaluated Wetland	Existing Valve Location	
Waterbody	Provincially Significant Wetland	Line 9 kilometre post	
Active Railway	Other/Locally Significant Wetland	Line 9 mile post	
Abandoned/Historical Railway	ANSI, Earth Science		
	ANSI, Life Science		



Client/Project  
Enbridge Pipelines Inc.

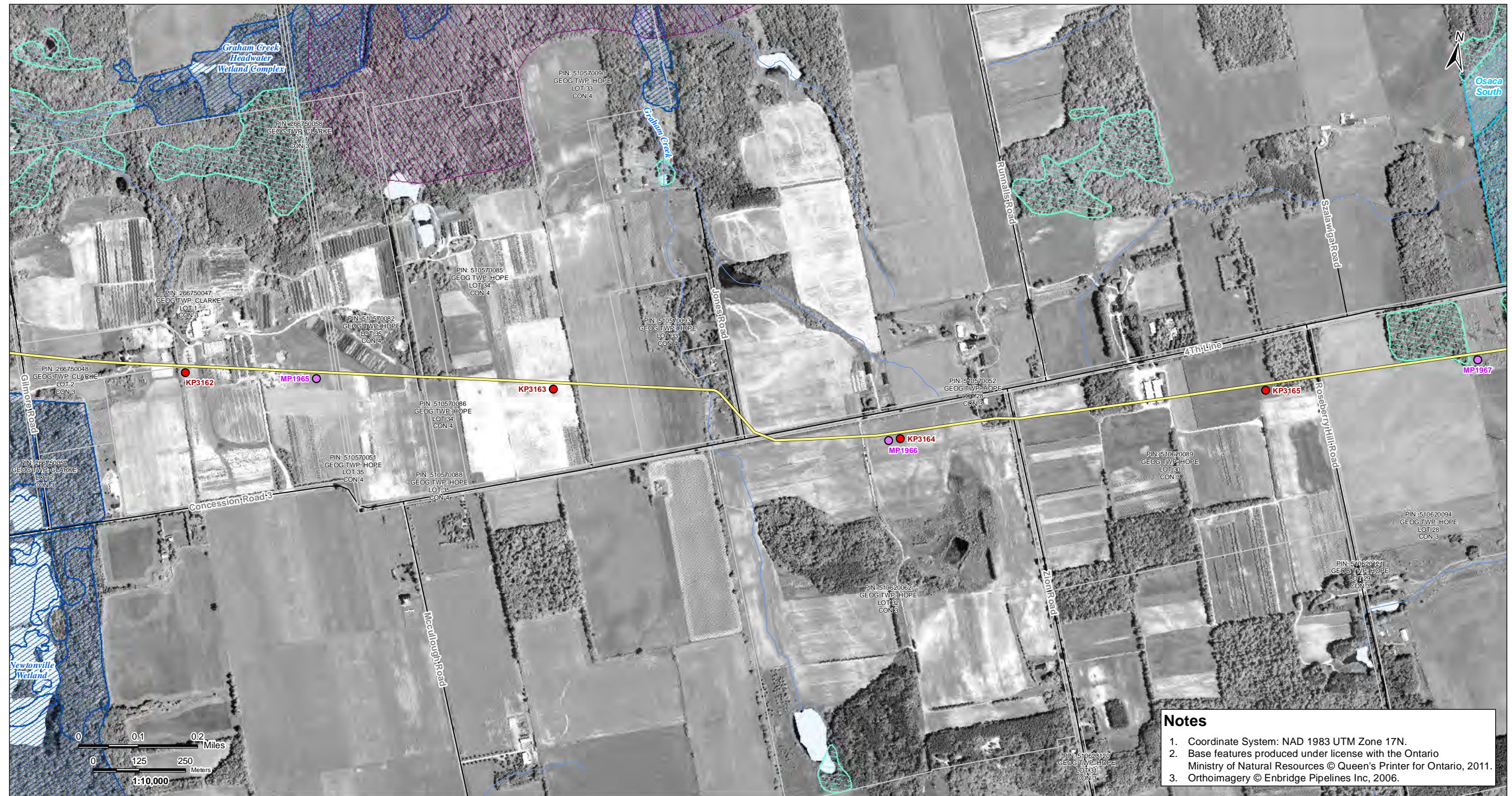
---

Sheet No.  
45

---

Title  
**Line 9B  
Reversal Project**





V:\01609\Active\160950536\planning\drawing\MXD\Line\_9B\_Mapbook\160950536\_Line\_9B\_Mapbook\_217\_20130411.mxd  
 Revised: 2013-04-19 By: searles

**Notes**

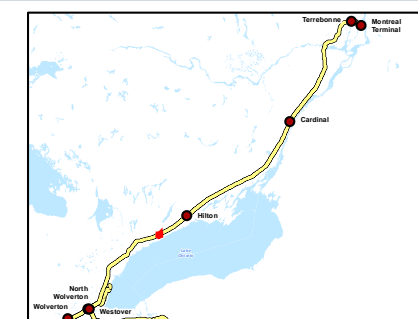
1. Coordinate System: NAD 1983 UTM Zone 17N.
2. Base features produced under license with the Ontario Ministry of Natural Resources © Queen's Printer for Ontario, 2011.
3. Orthoimagery © Enbridge Pipelines Inc., 2006.

April, 2013  
 160950536



**Legend**

- |                                |                                     |                           |                      |
|--------------------------------|-------------------------------------|---------------------------|----------------------|
| — Road                         | □ Property Boundary                 | ▲ Densitometer Site       | — Enbridge Pipelines |
| — Highway                      | □ Pump Station Property Boundary    | ■ Pump Station            | — Line 9             |
| — Watercourse                  | □ Unevaluated Wetland               | ● Existing Valve Location |                      |
| — Waterbody                    | □ Provincially Significant Wetland  | ● Line 9 kilometre post   |                      |
| — Active Railway               | □ Other/Locally Significant Wetland | ● Line 9 mile post        |                      |
| — Abandoned/Historical Railway | □ ANSI, Earth Science               |                           |                      |
|                                | □ ANSI, Life Science                |                           |                      |



Client/Project

Enbridge Pipelines Inc.

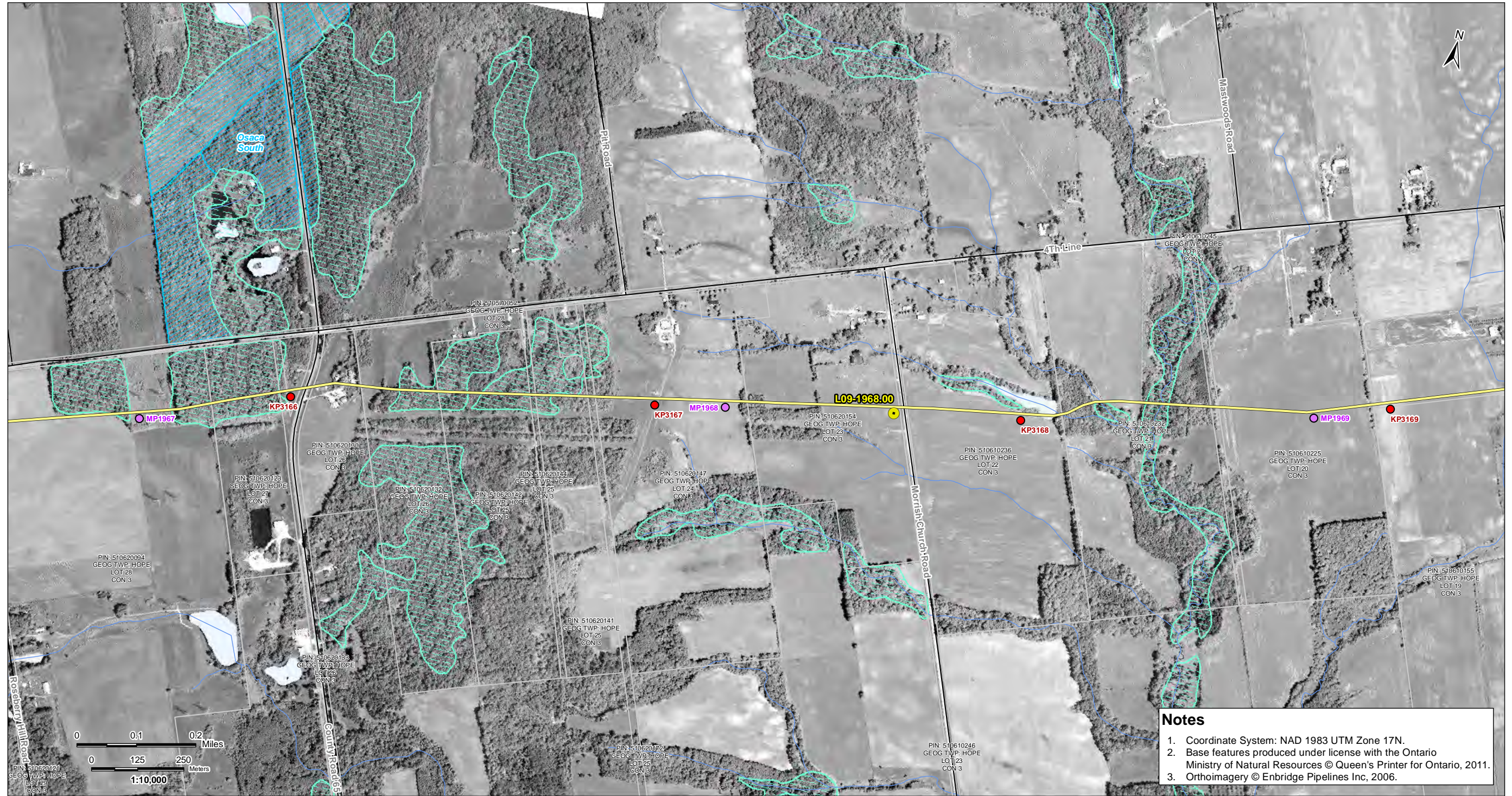
Sheet No.

46

Title

**Line 9B  
 Reversal Project**





V:\01609\Active\160950536\planning\drawing\MXD\Line\_9B\_Mapbook\160950536\_Line\_9B\_Mapbook\_Z17\_20130411.mxd  
 Revised: 2013-04-19 By: searles

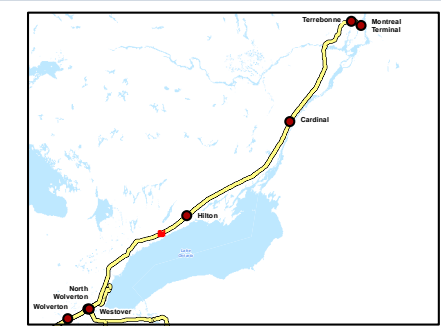
**Notes**

1. Coordinate System: NAD 1983 UTM Zone 17N.
2. Base features produced under license with the Ontario Ministry of Natural Resources © Queen's Printer for Ontario, 2011.
3. Orthoimagery © Enbridge Pipelines Inc, 2006.

April, 2013  
 160950536



Legend	
	Road
	Highway
	Watercourse
	Waterbody
	Active Railway
	Abandoned/Historical Railway
	Property Boundary
	Pump Station Property Boundary
	Unevaluated Wetland
	Provincially Significant Wetland
	Other/Locally Significant Wetland
	ANSI, Earth Science
	ANSI, Life Science
	Densitometer Site
	Pump Station
	Existing Valve Location
	Line 9 kilometre post
	Line 9 mile post
	Enbridge Pipelines Line 9



Client/Project  
 Enbridge Pipelines Inc.

---

Sheet No.  
 47

---

Title  
**Line 9B  
 Reversal Project**





V:\01609\Active\160950536\planning\drawing\MXD\Line\_9B\_Mapbook\160950536\_Line\_9B\_Mapbook\_Z17\_20130411.mxd  
Revised: 2013-04-19 By: searles

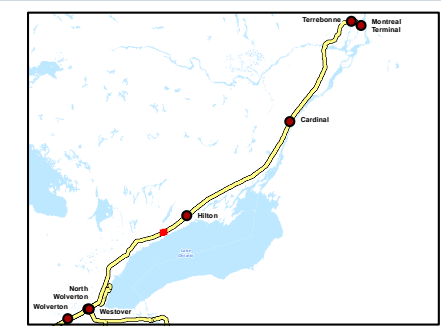
**Notes**

1. Coordinate System: NAD 1983 UTM Zone 17N.
2. Base features produced under license with the Ontario Ministry of Natural Resources © Queen's Printer for Ontario, 2011.
3. Orthoimagery © Enbridge Pipelines Inc, 2006.

April, 2013  
160950536



Legend	
	Road
	Highway
	Watercourse
	Waterbody
	Active Railway
	Abandoned/Historical Railway
	Property Boundary
	Pump Station Property Boundary
	Unevaluated Wetland
	Provincially Significant Wetland
	Other/Locally Significant Wetland
	ANSI, Earth Science
	ANSI, Life Science
	Densitometer Site
	Pump Station
	Existing Valve Location
	Line 9 kilometre post
	Line 9 mile post
	Enbridge Pipelines Line 9



Client/Project  
Enbridge Pipelines Inc.

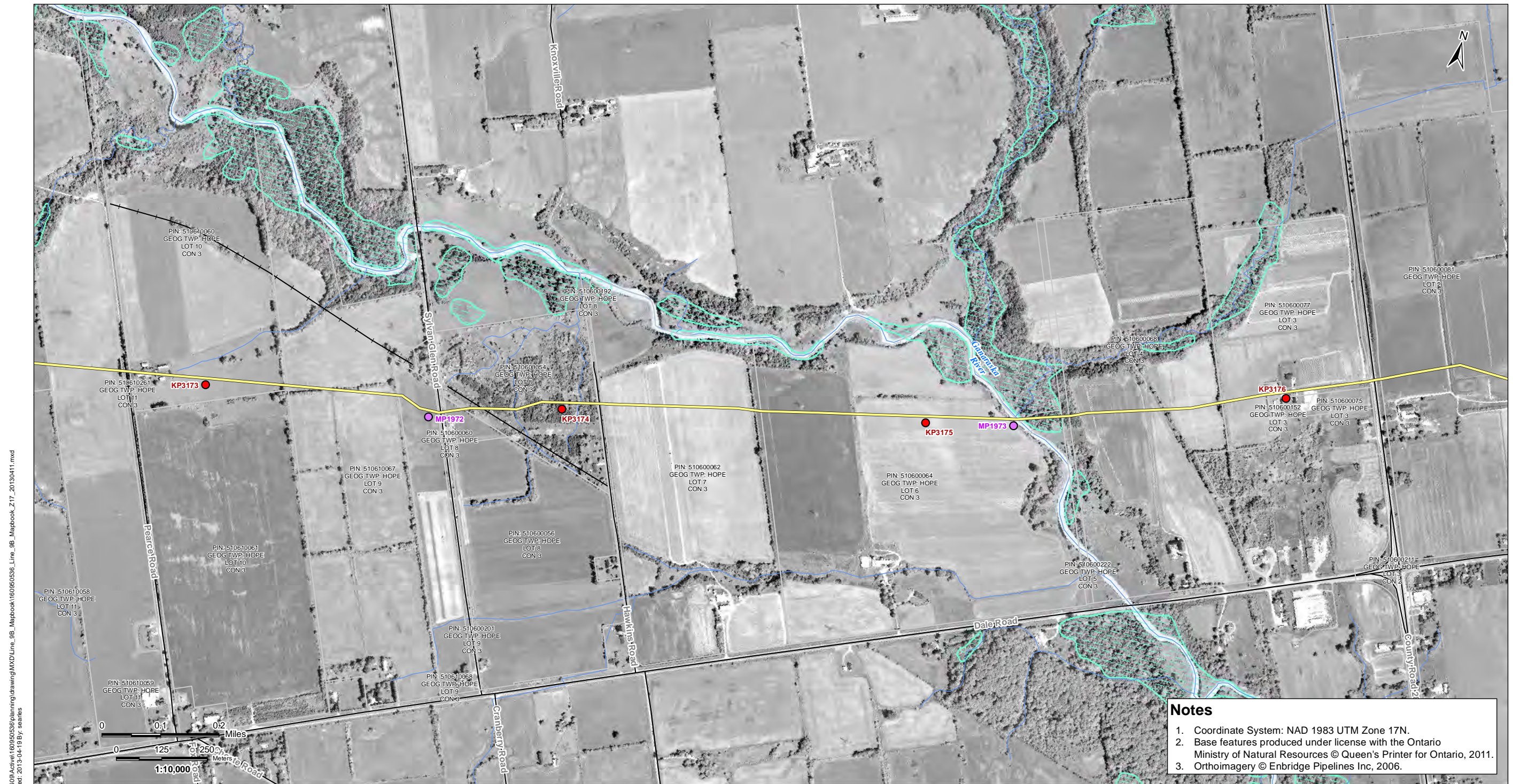
---

Sheet No.  
48

---

Title  
**Line 9B  
Reversal Project**





V:\01609\Active\160950536\planning\drawing\MXD\Line\_9B\_Mapbook\160950536\_Line\_9B\_Mapbook\_Z17\_20130411.mxd  
Revised: 2013-04-19 By: searles

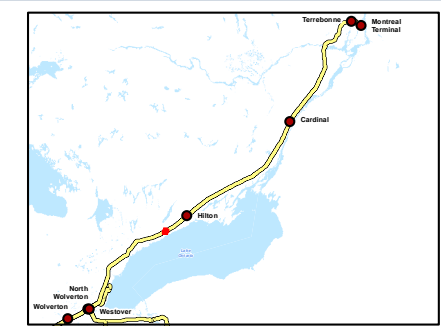
**Notes**

1. Coordinate System: NAD 1983 UTM Zone 17N.
2. Base features produced under license with the Ontario Ministry of Natural Resources © Queen's Printer for Ontario, 2011.
3. Orthoimagery © Enbridge Pipelines Inc, 2006.

April, 2013  
160950536



Legend	
	Road
	Highway
	Watercourse
	Waterbody
	Active Railway
	Abandoned/Historical Railway
	Property Boundary
	Pump Station Property Boundary
	Unevaluated Wetland
	Provincially Significant Wetland
	Other/Locally Significant Wetland
	ANSI, Earth Science
	ANSI, Life Science
	Densitometer Site
	Pump Station
	Existing Valve Location
	Line 9 kilometre post
	Line 9 mile post
	Enbridge Pipelines Line 9



Client/Project  
Enbridge Pipelines Inc.

---

Sheet No.  
49

---

Title  
**Line 9B  
Reversal Project**





**Notes**

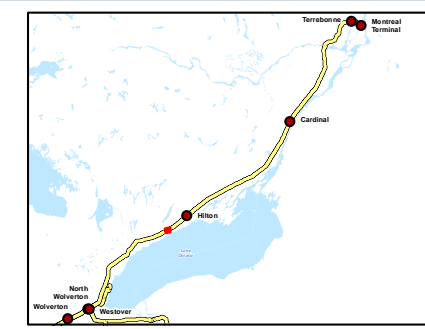
1. Coordinate System: NAD 1983 UTM Zone 17N.
2. Base features produced under license with the Ontario Ministry of Natural Resources © Queen's Printer for Ontario, 2011.
3. Orthoimagery © Enbridge Pipelines Inc, 2006.

V:\01609\Active\160950536\planning\drawing\MXD\Line\_9B\_Mapbook\160950536\_Line\_9B\_Mapbook\_Z17\_20130411.mxd  
Revised: 2013-04-19 By: searles

April, 2013  
160950536



Legend	
	Road
	Highway
	Watercourse
	Waterbody
	Active Railway
	Abandoned/Historical Railway
	Property Boundary
	Pump Station Property Boundary
	Unevaluated Wetland
	Provincially Significant Wetland
	Other/Locally Significant Wetland
	ANSI, Earth Science
	ANSI, Life Science
	Densitometer Site
	Pump Station
	Existing Valve Location
	Line 9 kilometre post
	Line 9 mile post
	Enbridge Pipelines Line 9



Client/Project  
Enbridge Pipelines Inc.

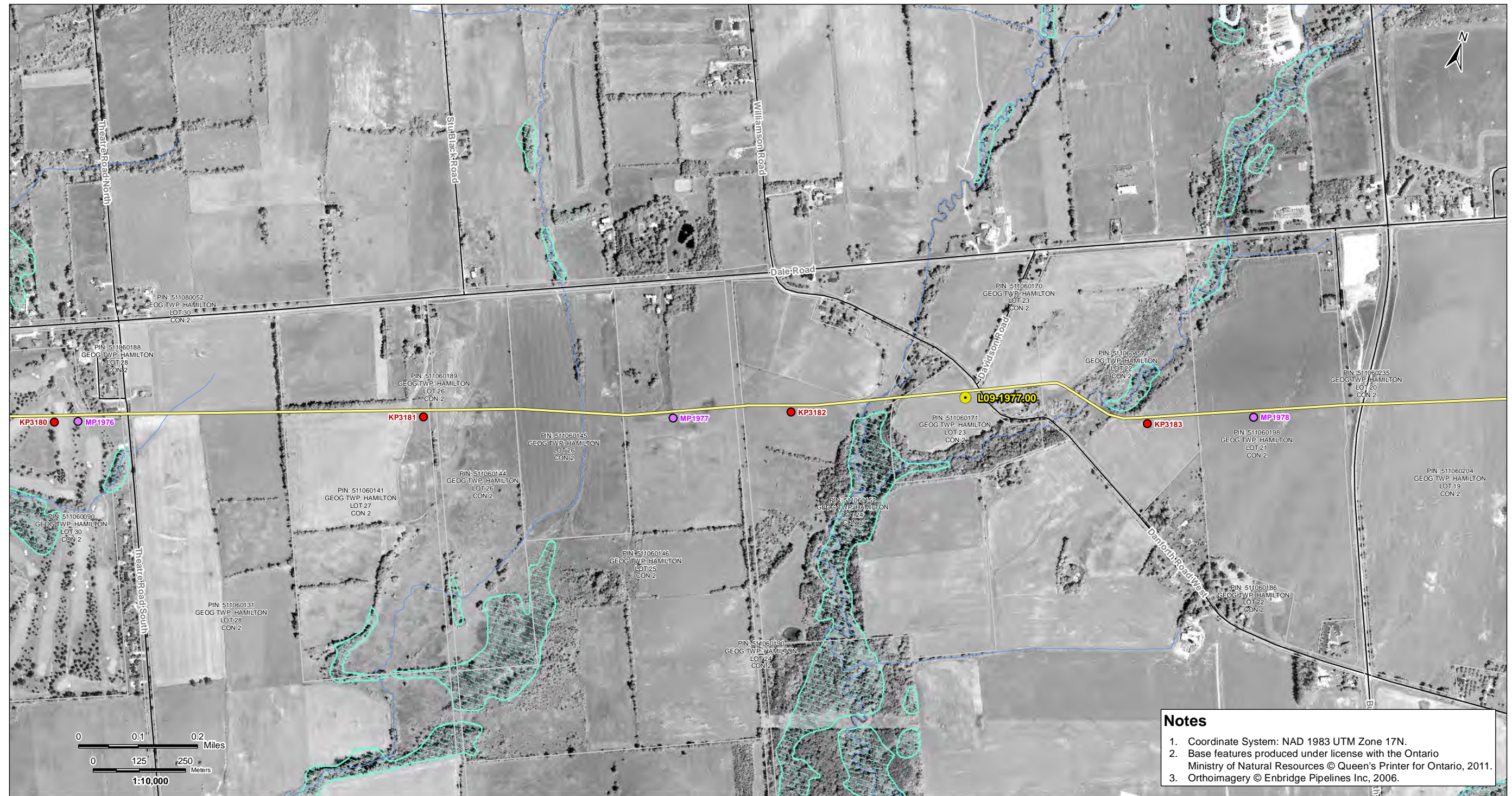
---

Sheet No.  
50


---

Title  
**Line 9B  
Reversal Project**





V:\01609\Active\160950536\planning\drawing\MXD\Line\_9B\_Mapbook\160950536\_Line\_9B\_Mapbook\_Z17\_20130411.mxd  
Revised: 2013-04-19 By: searles



**Notes**

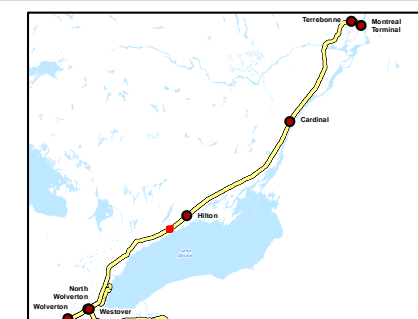
1. Coordinate System: NAD 1983 UTM Zone 17N.
2. Base features produced under license with the Ontario Ministry of Natural Resources © Queen's Printer for Ontario, 2011.
3. Orthoimagery © Enbridge Pipelines Inc, 2006.

April, 2013  
160950536



**Legend**

- |                              |                                   |                         |                    |
|------------------------------|-----------------------------------|-------------------------|--------------------|
| Road                         | Property Boundary                 | Densitometer Site       | Enbridge Pipelines |
| Highway                      | Pump Station Property Boundary    | Pump Station            | Line 9             |
| Watercourse                  | Unevaluated Wetland               | Existing Valve Location |                    |
| Waterbody                    | Provincially Significant Wetland  | Line 9 kilometre post   |                    |
| Active Railway               | Other/Locally Significant Wetland | Line 9 mile post        |                    |
| Abandoned/Historical Railway | ANSI, Earth Science               |                         |                    |
|                              | ANSI, Life Science                |                         |                    |



Client/Project

Enbridge Pipelines Inc.

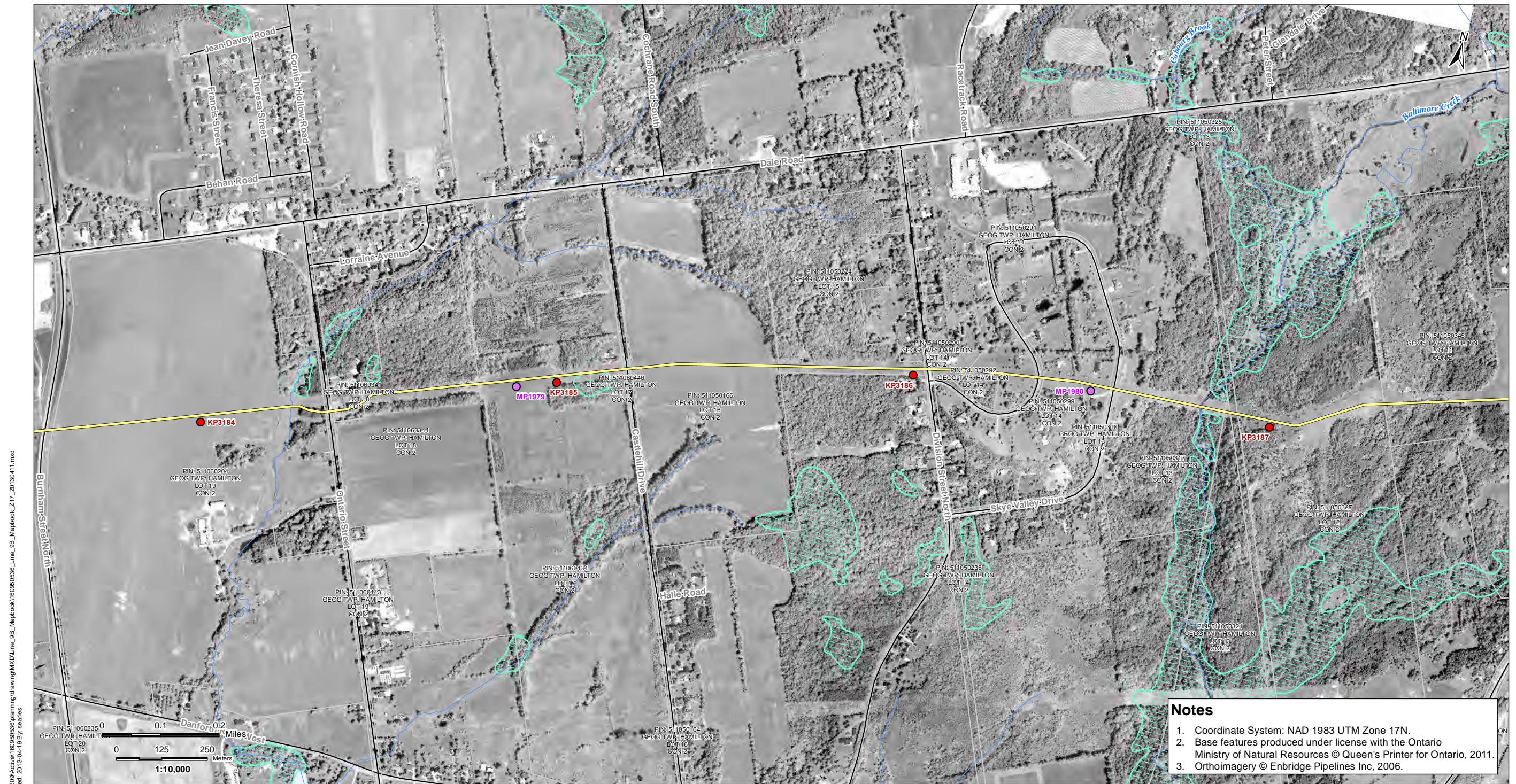
Sheet No.

51

Title

**Line 9B  
Reversal Project**





V:\01609\Active\160950536\planning\drawing\MXD\Line\_9B\_Mapbook\160950536\_Line\_9B\_Mapbook\_Z17\_20130411.mxd  
Revised: 2013-04-19 By: searles

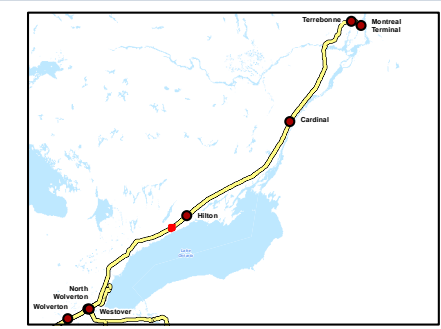
**Notes**

1. Coordinate System: NAD 1983 UTM Zone 17N.
2. Base features produced under license with the Ontario Ministry of Natural Resources © Queen's Printer for Ontario, 2011.
3. Orthoimagery © Enbridge Pipelines Inc, 2006.

April, 2013  
160950536



Legend	
	Road
	Highway
	Watercourse
	Waterbody
	Active Railway
	Abandoned/Historical Railway
	Property Boundary
	Pump Station Property Boundary
	Unevaluated Wetland
	Provincially Significant Wetland
	Other/Locally Significant Wetland
	ANSI, Earth Science
	ANSI, Life Science
	Densitometer Site
	Pump Station
	Existing Valve Location
	Line 9 kilometre post
	Line 9 mile post
	Enbridge Pipelines Line 9



Client/Project  
Enbridge Pipelines Inc.

---

Sheet No.  
52

---

Title  
**Line 9B  
Reversal Project**





V:\01609\Active\160950536\planning\drawing\MXD\Line\_9B\_Mapbook\160950536\_Line\_9B\_Mapbook\_Z17\_20130411.mxd  
Revised: 2013-04-19 By: searles

**Notes**

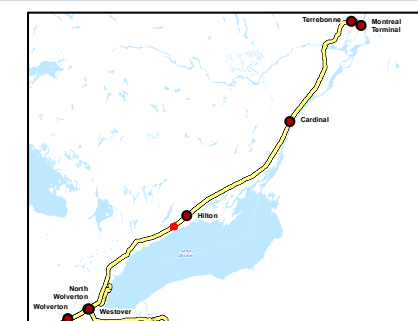
1. Coordinate System: NAD 1983 UTM Zone 17N.
2. Base features produced under license with the Ontario Ministry of Natural Resources © Queen's Printer for Ontario, 2011.
3. Orthoimagery © Enbridge Pipelines Inc, 2006.

April, 2013  
160950536



**Legend**

- |                              |                                   |                         |                    |
|------------------------------|-----------------------------------|-------------------------|--------------------|
| Road                         | Property Boundary                 | Densitometer Site       | Enbridge Pipelines |
| Highway                      | Pump Station Property Boundary    | Pump Station            | Line 9             |
| Watercourse                  | Unevaluated Wetland               | Existing Valve Location |                    |
| Waterbody                    | Provincially Significant Wetland  | Line 9 kilometre post   |                    |
| Active Railway               | Other/Locally Significant Wetland | Line 9 mile post        |                    |
| Abandoned/Historical Railway | ANSI, Earth Science               |                         |                    |
|                              | ANSI, Life Science                |                         |                    |



Client/Project

Enbridge Pipelines Inc.

Sheet No.

53

Title

**Line 9B  
Reversal Project**





V:\01609\Active\160950536\planning\drawing\MXD\Line\_9B\_Mapbook\160950536\_Line\_9B\_Mapbook\_Z17\_20130411.mxd  
Revised: 2013-04-19 By: stantec

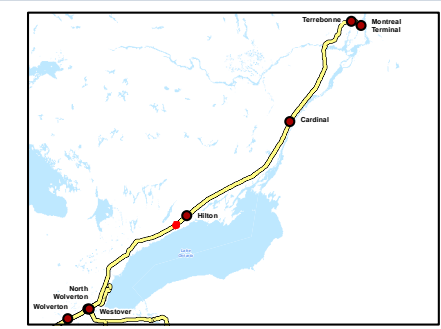
**Notes**

1. Coordinate System: NAD 1983 UTM Zone 17N.
2. Base features produced under license with the Ontario Ministry of Natural Resources © Queen's Printer for Ontario, 2011.
3. Orthoimagery © Enbridge Pipelines Inc, 2006.

April, 2013  
160950536



Road	Property Boundary	Densitometer Site	Enbridge Pipelines
Highway	Pump Station Property Boundary	Pump Station	Line 9
Watercourse	Unevaluated Wetland	Existing Valve Location	
Waterbody	Provincially Significant Wetland	Line 9 kilometre post	
Active Railway	Other/Locally Significant Wetland	Line 9 mile post	
Abandoned/Historical Railway	ANSI, Earth Science		
	ANSI, Life Science		



Client/Project  
Enbridge Pipelines Inc.

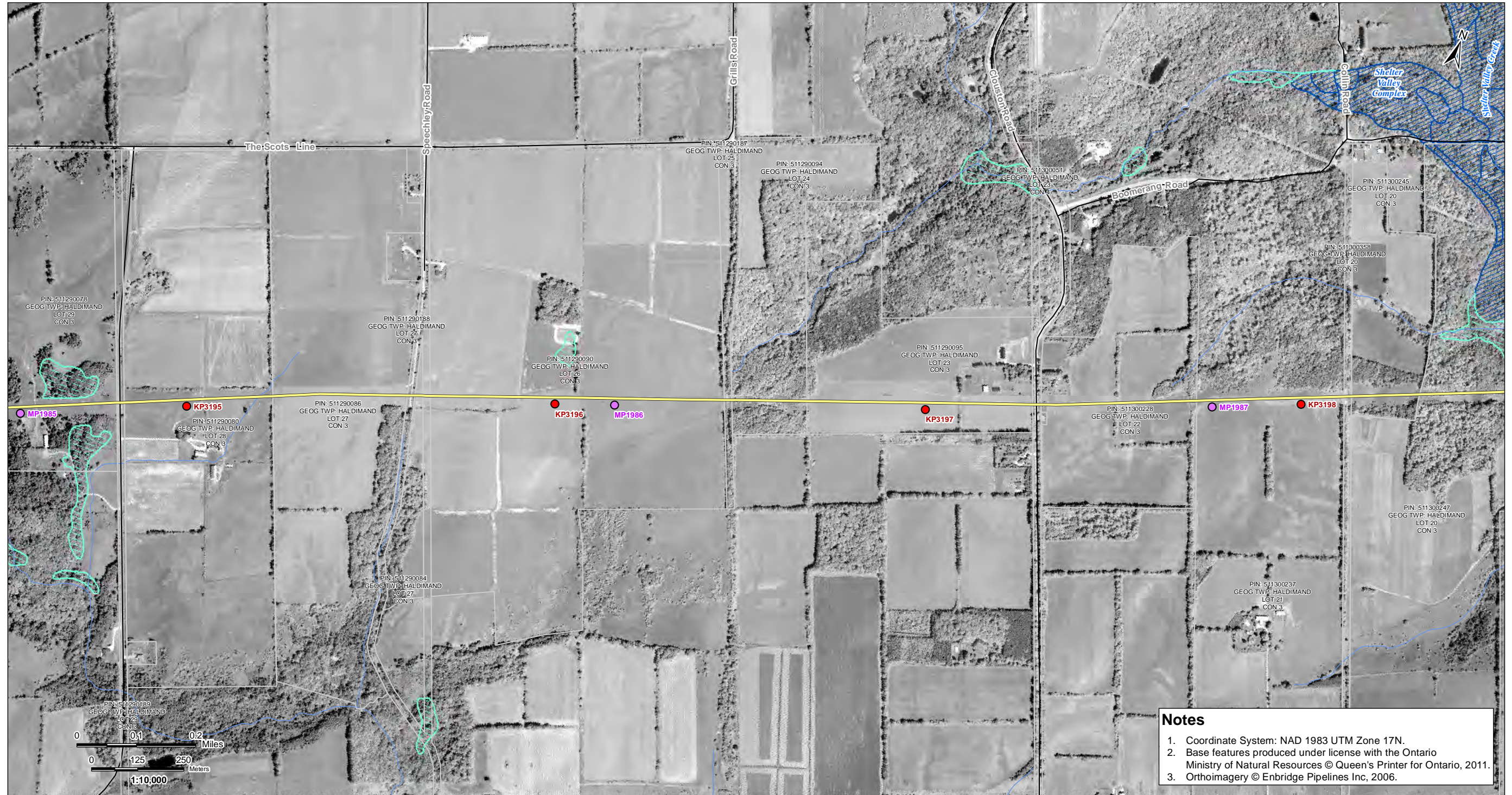
---

Sheet No.  
54

---

Title  
**Line 9B  
Reversal Project**





V:\01609\Active\160950536\planning\drawing\MXD\Line\_9B\_Mapbook\160950536\_Line\_9B\_Mapbook\_Z17\_20130411.mxd  
Revised: 2013-04-19 By: searles

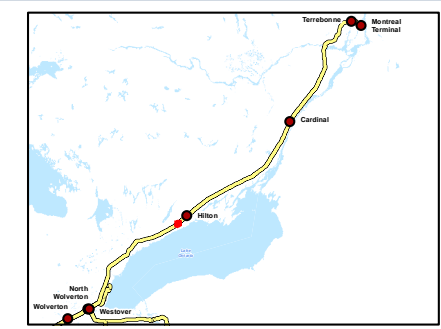
**Notes**

1. Coordinate System: NAD 1983 UTM Zone 17N.
2. Base features produced under license with the Ontario Ministry of Natural Resources © Queen's Printer for Ontario, 2011.
3. Orthoimagery © Enbridge Pipelines Inc, 2006.

April, 2013  
160950536



Road	Property Boundary	Densitometer Site	Enbridge Pipelines
Highway	Pump Station Property Boundary	Pump Station	Line 9
Watercourse	Unevaluated Wetland	Existing Valve Location	Line 9 kilometre post
Waterbody	Provincially Significant Wetland	Line 9 mile post	
Active Railway	Other/Locally Significant Wetland		
Abandoned/Historical Railway	ANSI, Earth Science		
	ANSI, Life Science		



Client/Project  
Enbridge Pipelines Inc.

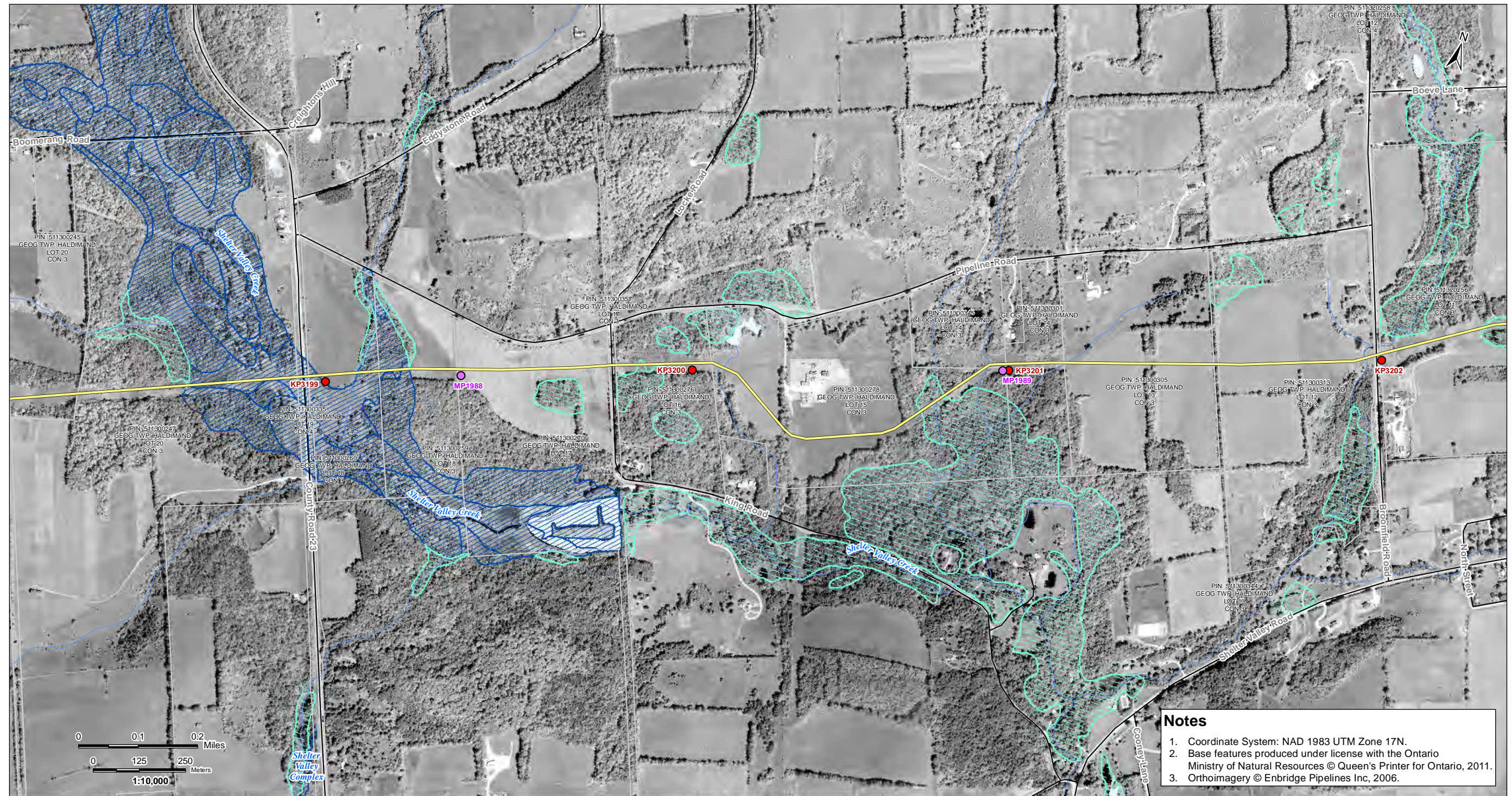
---

Sheet No.  
55

---

Title  
**Line 9B  
Reversal Project**





V:\01609\Active\160950536\planning\drawing\MXD\Line\_9B\_Mapbook\160950536\_Line\_9B\_Mapbook\_Z17\_20130411.mxd  
 Revised: 2013-04-19 By: searles

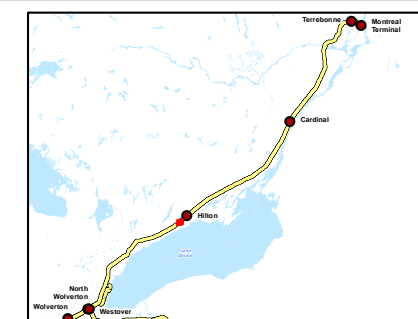
- Notes**
1. Coordinate System: NAD 1983 UTM Zone 17N.
  2. Base features produced under license with the Ontario Ministry of Natural Resources © Queen's Printer for Ontario, 2011.
  3. Orthoimagery © Enbridge Pipelines Inc., 2006.

April, 2013  
 160950536



**Legend**

- |                              |                                   |                         |                    |
|------------------------------|-----------------------------------|-------------------------|--------------------|
| Road                         | Property Boundary                 | Densitometer Site       | Enbridge Pipelines |
| Highway                      | Pump Station Property Boundary    | Pump Station            | Line 9             |
| Watercourse                  | Unevaluated Wetland               | Existing Valve Location |                    |
| Waterbody                    | Provincially Significant Wetland  | Line 9 kilometre post   |                    |
| Active Railway               | Other/Locally Significant Wetland | Line 9 mile post        |                    |
| Abandoned/Historical Railway | ANSI, Earth Science               |                         |                    |
|                              | ANSI, Life Science                |                         |                    |



Client/Project

Enbridge Pipelines Inc.

Sheet No.

56

Title

**Line 9B  
 Reversal Project**





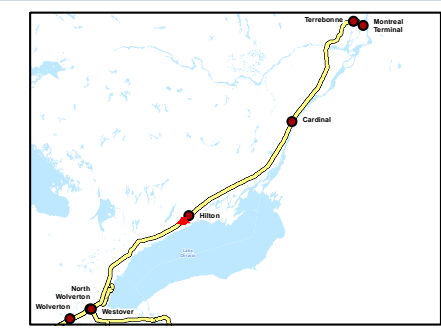
**Notes**

1. Coordinate System: NAD 1983 UTM Zone 18N.
2. Base features produced under license with the Ontario Ministry of Natural Resources © Queen's Printer for Ontario, 2011.
3. Orthoimagery © Enbridge Pipelines Inc, 2006.

V:\01609\Active\160950536\planning\drawing\MXD\Line\_9B\_Mapbook\160950536\_Line\_9B\_Mapbook\_Z1B\_20130411.mxd  
Revised: 2013-04-22 By: searles



Legend	
	Road
	Highway
	Watercourse
	Waterbody
	Active Railway
	Abandoned/Historical Railway
	Property Boundary
	Pump Station Property Boundary
	Unevaluated Wetland
	Provincially Significant Wetland
	Other/Locally Significant Wetland
	ANSI, Earth Science
	ANSI, Life Science
	Densitometer Site
	Pump Station
	Existing Valve Location
	Line 9 kilometre post
	Line 9 mile post
	Enbridge Pipelines Line 9



Client/Project  
Enbridge Pipelines Inc.

---

Sheet No.  
57

---

Title  
**Line 9B  
Reversal Project**





**Notes**

1. Coordinate System: NAD 1983 UTM Zone 18N.
2. Base features produced under license with the Ontario Ministry of Natural Resources © Queen's Printer for Ontario, 2011.
3. Orthoimagery © Enbridge Pipelines Inc., 2006.

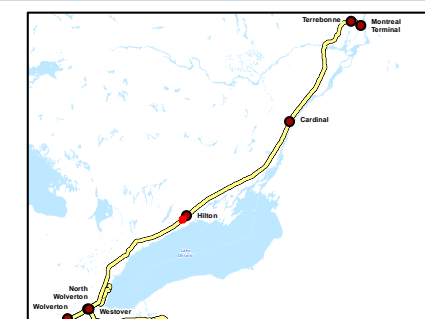
V:\01609\Active\160950536\planning\drawing\MXD\Line\_9B\_Mapbook\160950536\_Line\_9B\_Mapbook\_Z1B\_20130411.mxd  
Revised: 2013-04-22 By: searles

April, 2013  
160950536



**Legend**

- |                                |                                     |                           |                      |
|--------------------------------|-------------------------------------|---------------------------|----------------------|
| — Road                         | □ Property Boundary                 | ▲ Densitometer Site       | — Enbridge Pipelines |
| — Highway                      | □ Pump Station Property Boundary    | ■ Pump Station            | — Line 9             |
| — Watercourse                  | □ Unevaluated Wetland               | ● Existing Valve Location |                      |
| — Waterbody                    | □ Provincially Significant Wetland  | ● Line 9 kilometre post   |                      |
| — Active Railway               | □ Other/Locally Significant Wetland | ● Line 9 mile post        |                      |
| — Abandoned/Historical Railway | □ ANSI, Earth Science               |                           |                      |
|                                | □ ANSI, Life Science                |                           |                      |



Client/Project

Enbridge Pipelines Inc.

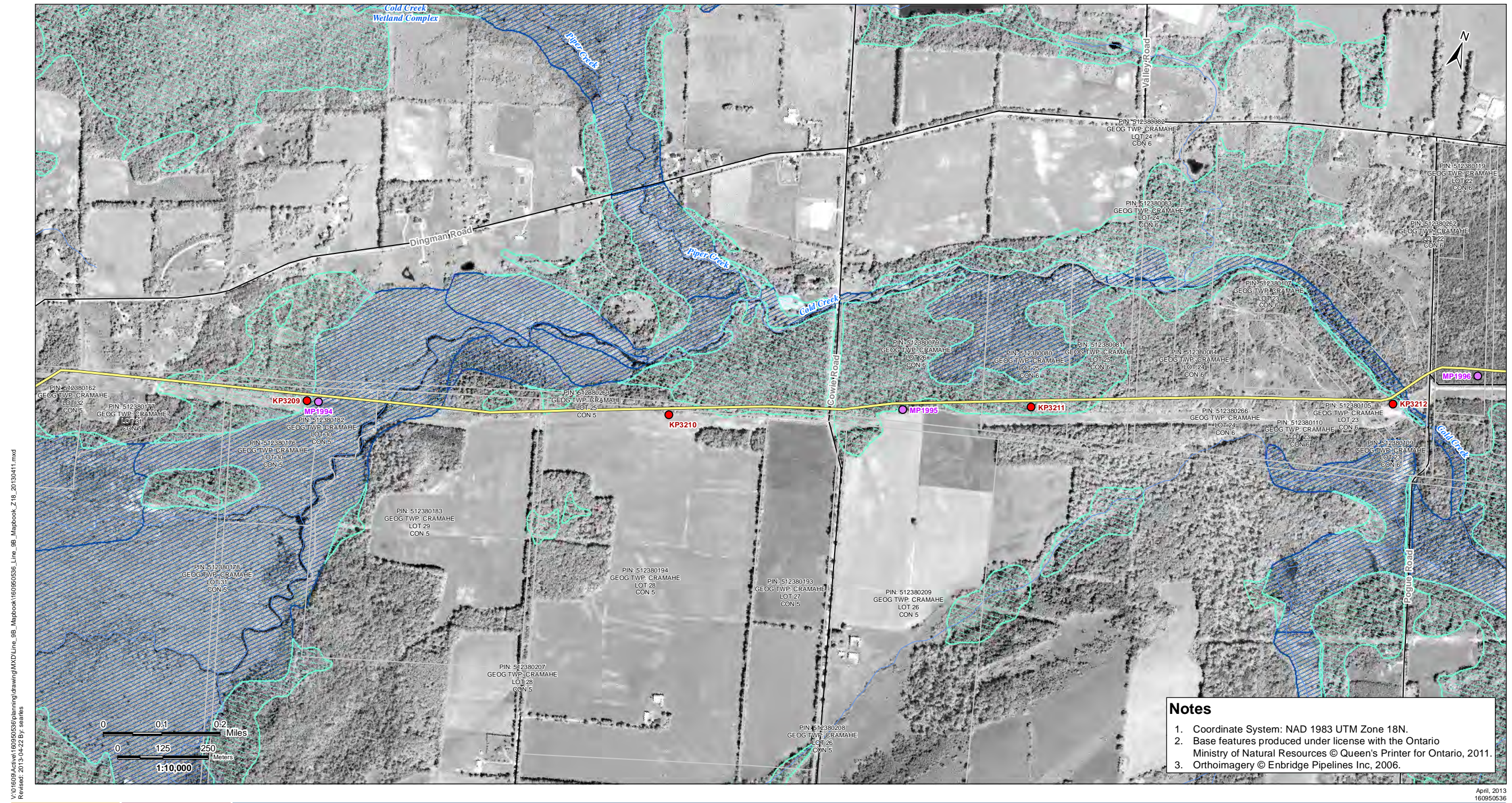
Sheet No.

58

Title

**Line 9B  
Reversal Project**





V:\01609\Active\160950536\planning\drawing\MXD\Line\_9B\_Mapbook\160950536\_Line\_9B\_Mapbook\_Z1B\_20130411.mxd  
 Revised: 2013-04-22 By: searles

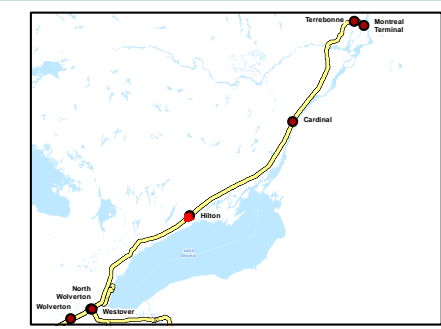
**Notes**

1. Coordinate System: NAD 1983 UTM Zone 18N.
2. Base features produced under license with the Ontario Ministry of Natural Resources © Queen's Printer for Ontario, 2011.
3. Orthoimagery © Enbridge Pipelines Inc, 2006.

April, 2013  
160950536



Road	Property Boundary	Densitometer Site	Enbridge Pipelines
Highway	Pump Station Property Boundary	Pump Station	Line 9
Watercourse	Unevaluated Wetland	Existing Valve Location	
Waterbody	Provincially Significant Wetland	Line 9 kilometre post	
Active Railway	Other/Locally Significant Wetland	Line 9 mile post	
Abandoned/Historical Railway	ANSI, Earth Science		
	ANSI, Life Science		

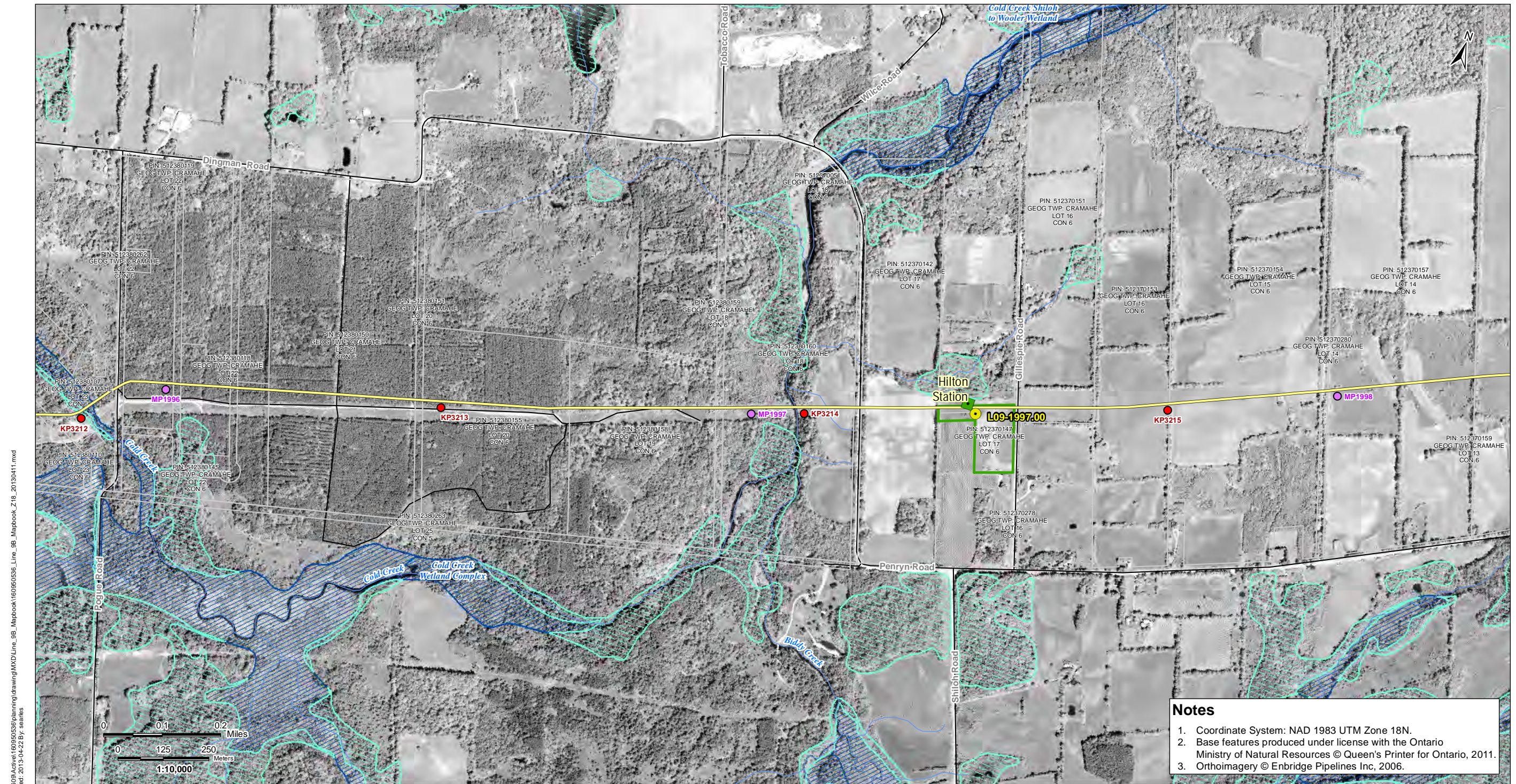


Client/Project  
Enbridge Pipelines Inc.

Sheet No.  
59

Title  
**Line 9B  
Reversal Project**





V:\01609\Active\160950536\planning\drawing\MXD\Line\_9B\_Mapbook\160950536\_Line\_9B\_Mapbook\_Z1B\_20130411.mxd  
Revised: 2013-04-22 By: searles

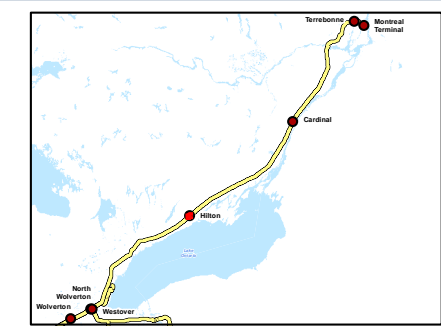
**Notes**

1. Coordinate System: NAD 1983 UTM Zone 18N.
2. Base features produced under license with the Ontario Ministry of Natural Resources © Queen's Printer for Ontario, 2011.
3. Orthoimagery © Enbridge Pipelines Inc, 2006.

April, 2013  
160950536



Road	Property Boundary	Densitometer Site	Enbridge Pipelines
Highway	Pump Station Property Boundary	Pump Station	Line 9
Watercourse	Unevaluated Wetland	Existing Valve Location	
Waterbody	Provincially Significant Wetland	Line 9 kilometre post	
Active Railway	Other/Locally Significant Wetland	Line 9 mile post	
Abandoned/Historical Railway	ANSI, Earth Science		
	ANSI, Life Science		



Client/Project  
Enbridge Pipelines Inc.

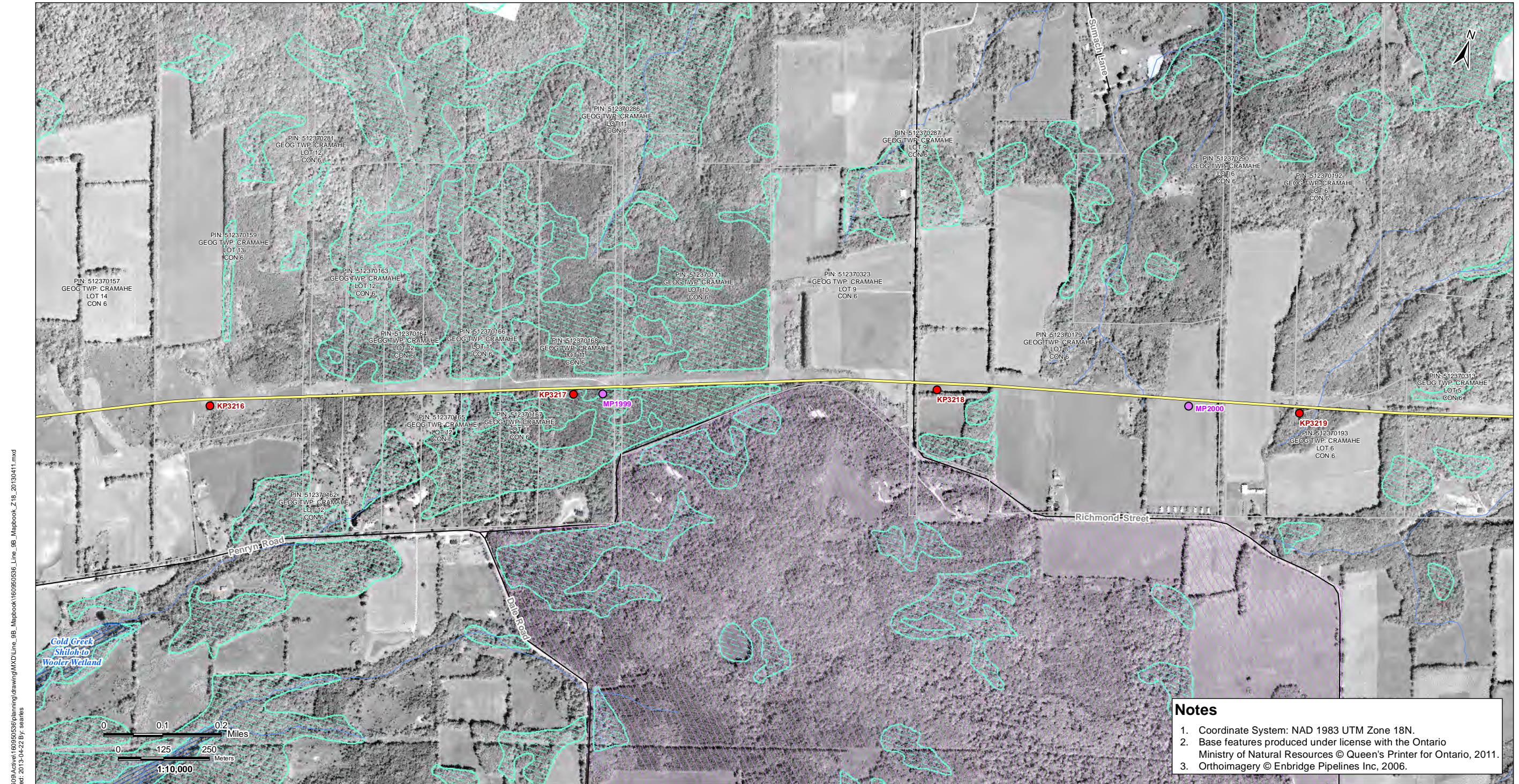
---

Sheet No.  
60

---

Title  
**Line 9B  
Reversal Project**





V:\01609\Active\160950536\planning\drawing\MXD\Line\_9B\_Mapbook\160950536\_Line\_9B\_Mapbook\_Z1B\_20130411.mxd  
Revised: 2013-04-22 By: searles

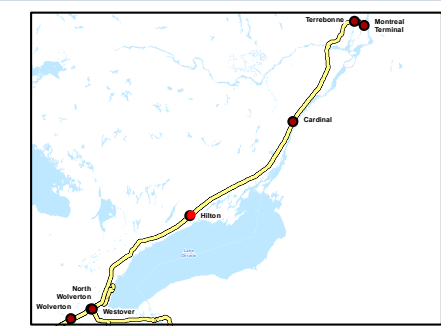
**Notes**

1. Coordinate System: NAD 1983 UTM Zone 18N.
2. Base features produced under license with the Ontario Ministry of Natural Resources © Queen's Printer for Ontario, 2011.
3. Orthoimagery © Enbridge Pipelines Inc, 2006.

April, 2013  
160950536



Legend	
	Road
	Highway
	Watercourse
	Waterbody
	Active Railway
	Abandoned/Historical Railway
	Property Boundary
	Pump Station Property Boundary
	Unevaluated Wetland
	Provincially Significant Wetland
	Other/Locally Significant Wetland
	ANSI, Earth Science
	ANSI, Life Science
	Densitometer Site
	Pump Station
	Existing Valve Location
	Line 9 kilometre post
	Line 9 mile post
	Enbridge Pipelines Line 9



Client/Project  
Enbridge Pipelines Inc.

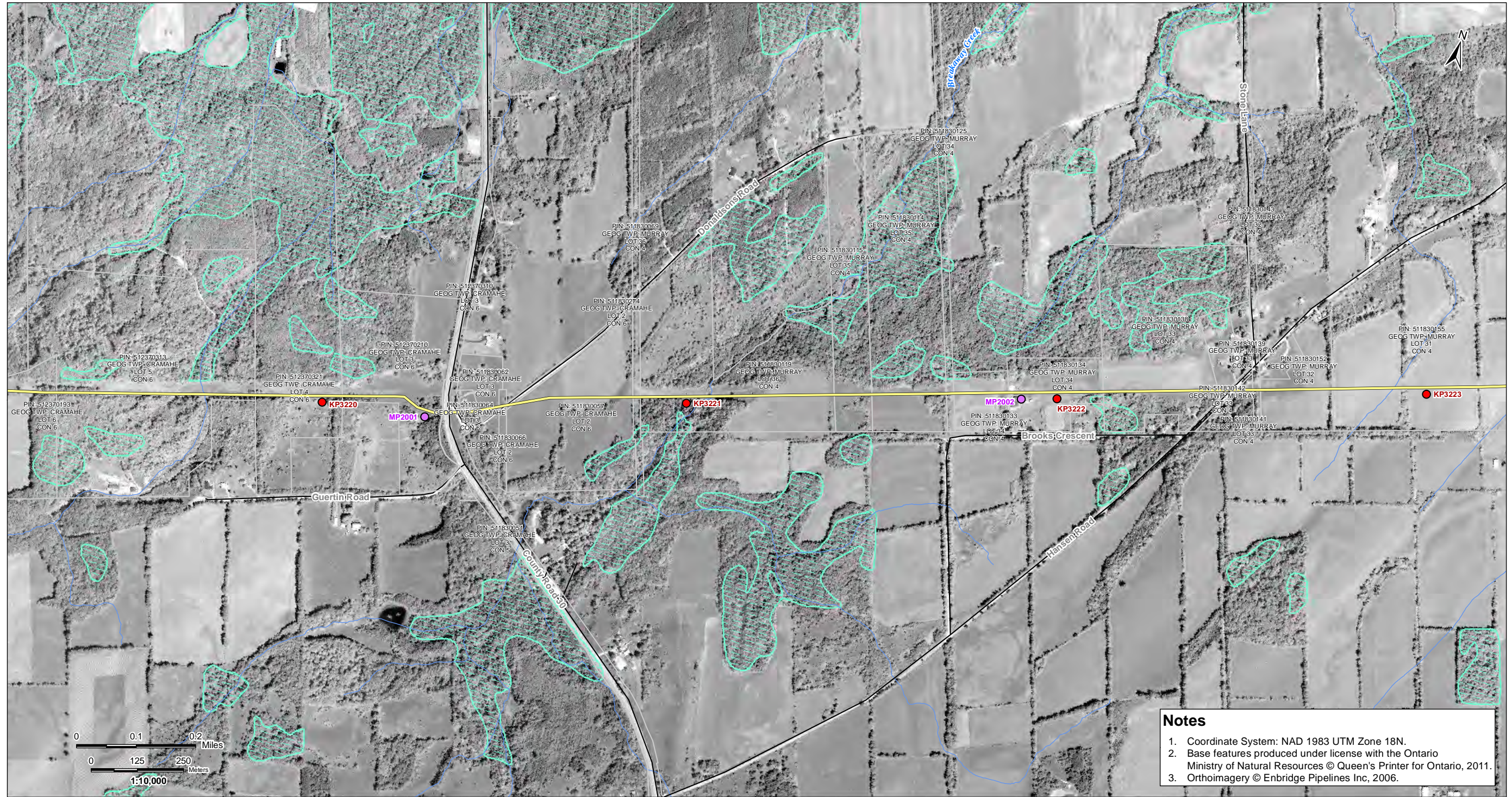
---

Sheet No.  
61

---

Title  
**Line 9B  
Reversal Project**





V:\01609\Active\160950536\planning\drawing\MXD\Line\_9B\_Mapbook\160950536\_Line\_9B\_Mapbook\_Z18\_20130411.mxd  
Revised: 2013-04-22 By: searles

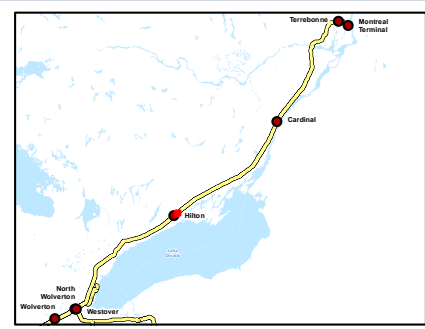
**Notes**

1. Coordinate System: NAD 1983 UTM Zone 18N.
2. Base features produced under license with the Ontario Ministry of Natural Resources © Queen's Printer for Ontario, 2011.
3. Orthoimagery © Enbridge Pipelines Inc, 2006.

April, 2013  
160950536



Road	Property Boundary	Densitometer Site	Enbridge Pipelines
Highway	Pump Station Property Boundary	Pump Station	Line 9
Watercourse	Unevaluated Wetland	Existing Valve Location	
Waterbody	Provincially Significant Wetland	Line 9 kilometre post	
Active Railway	Other/Locally Significant Wetland	Line 9 mile post	
Abandoned/Historical Railway	ANSI, Earth Science		
	ANSI, Life Science		



Client/Project  
Enbridge Pipelines Inc.

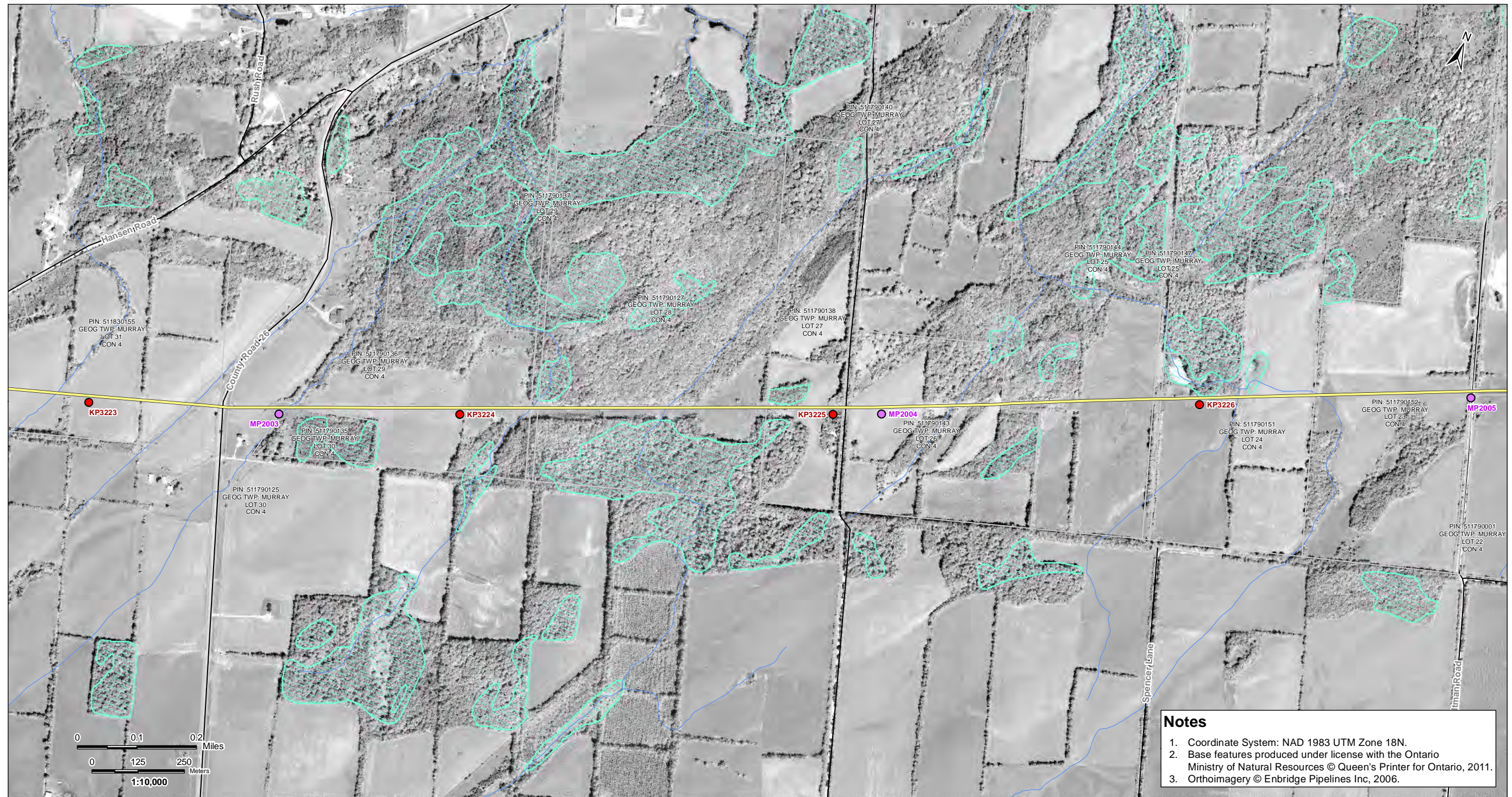
---

Sheet No.  
62

---

Title  
**Line 9B  
Reversal Project**





V:\01609\Active\160950536\planning\drawing\MXD\Line\_9B\_Mapbook\160950536\_Line\_9B\_Mapbook\_Z1B\_20130411.mxd  
Revised: 2013-04-22 By: sstales

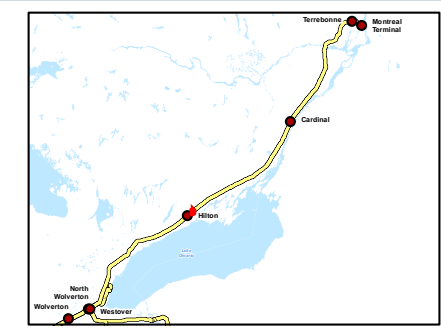
**Notes**

1. Coordinate System: NAD 1983 UTM Zone 18N.
2. Base features produced under license with the Ontario Ministry of Natural Resources © Queen's Printer for Ontario, 2011.
3. Orthoimagery © Enbridge Pipelines Inc, 2006.

April, 2013  
160950536



Road	Property Boundary	Densitometer Site	Enbridge Pipelines
Highway	Pump Station Property Boundary	Pump Station	Line 9
Watercourse	Unevaluated Wetland	Existing Valve Location	
Waterbody	Provincially Significant Wetland	Line 9 kilometre post	
Active Railway	Other/Locally Significant Wetland	Line 9 mile post	
Abandoned/Historical Railway	ANSI, Earth Science		
	ANSI, Life Science		



Client/Project  
Enbridge Pipelines Inc.

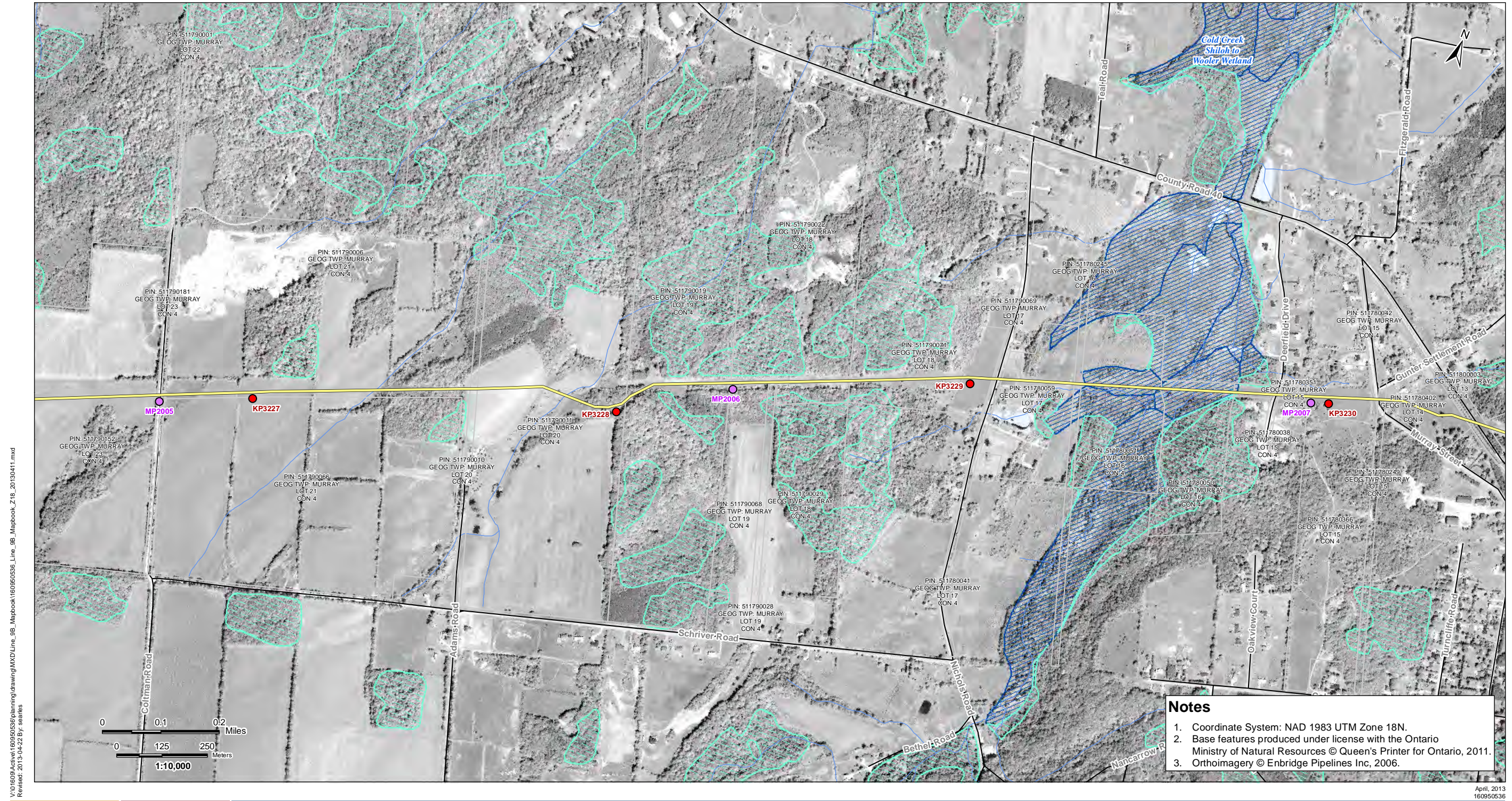
---

Sheet No.  
63

---

Title  
**Line 9B  
Reversal Project**

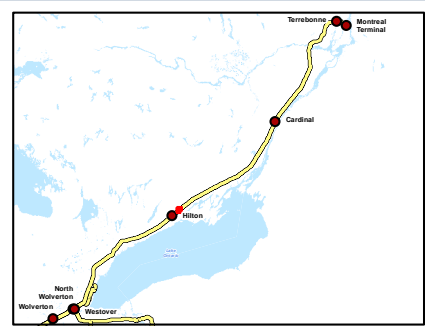




April, 2013  
160950536



Legend	
	Road
	Highway
	Watercourse
	Waterbody
	Active Railway
	Abandoned/Historical Railway
	Property Boundary
	Pump Station Property Boundary
	Unevaluated Wetland
	Provincially Significant Wetland
	Other/Locally Significant Wetland
	ANSI, Earth Science
	ANSI, Life Science
	Densitometer Site
	Pump Station
	Existing Valve Location
	Line 9 kilometre post
	Line 9 mile post
	Enbridge Pipelines Line 9



Client/Project  
Enbridge Pipelines Inc.

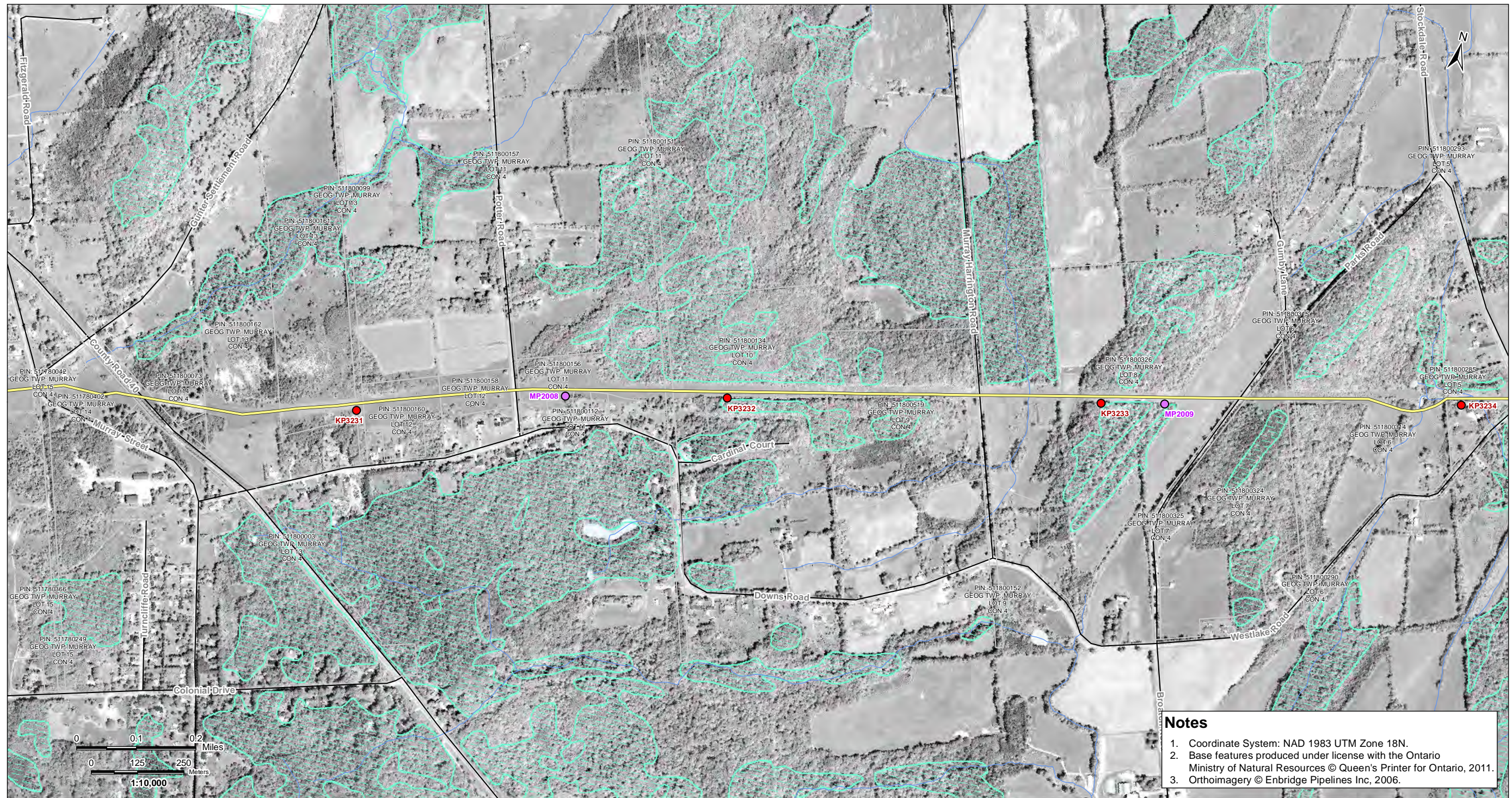
---

Sheet No.  
64

---

Title  
**Line 9B  
Reversal Project**





V:\01609\Active\160950536\planning\drawing\Line\_9B\_Mapbook\_Z1B\_20130411.mxd  
 Revised: 2013-04-22 By: searles

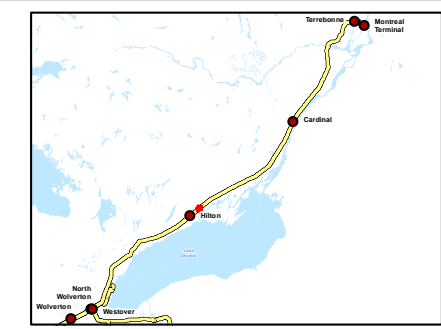
**Notes**

1. Coordinate System: NAD 1983 UTM Zone 18N.
2. Base features produced under license with the Ontario Ministry of Natural Resources © Queen's Printer for Ontario, 2011.
3. Orthomagery © Enbridge Pipelines Inc, 2006.

April, 2013  
 160950536



Road	Property Boundary	Densitometer Site	Enbridge Pipelines
Highway	Pump Station Property Boundary	Pump Station	Line 9
Watercourse	Unevaluated Wetland	Existing Valve Location	
Waterbody	Provincially Significant Wetland	Line 9 kilometre post	
Active Railway	Other/Locally Significant Wetland	Line 9 mile post	
Abandoned/Historical Railway	ANSI, Earth Science		
	ANSI, Life Science		



Client/Project  
 Enbridge Pipelines Inc.

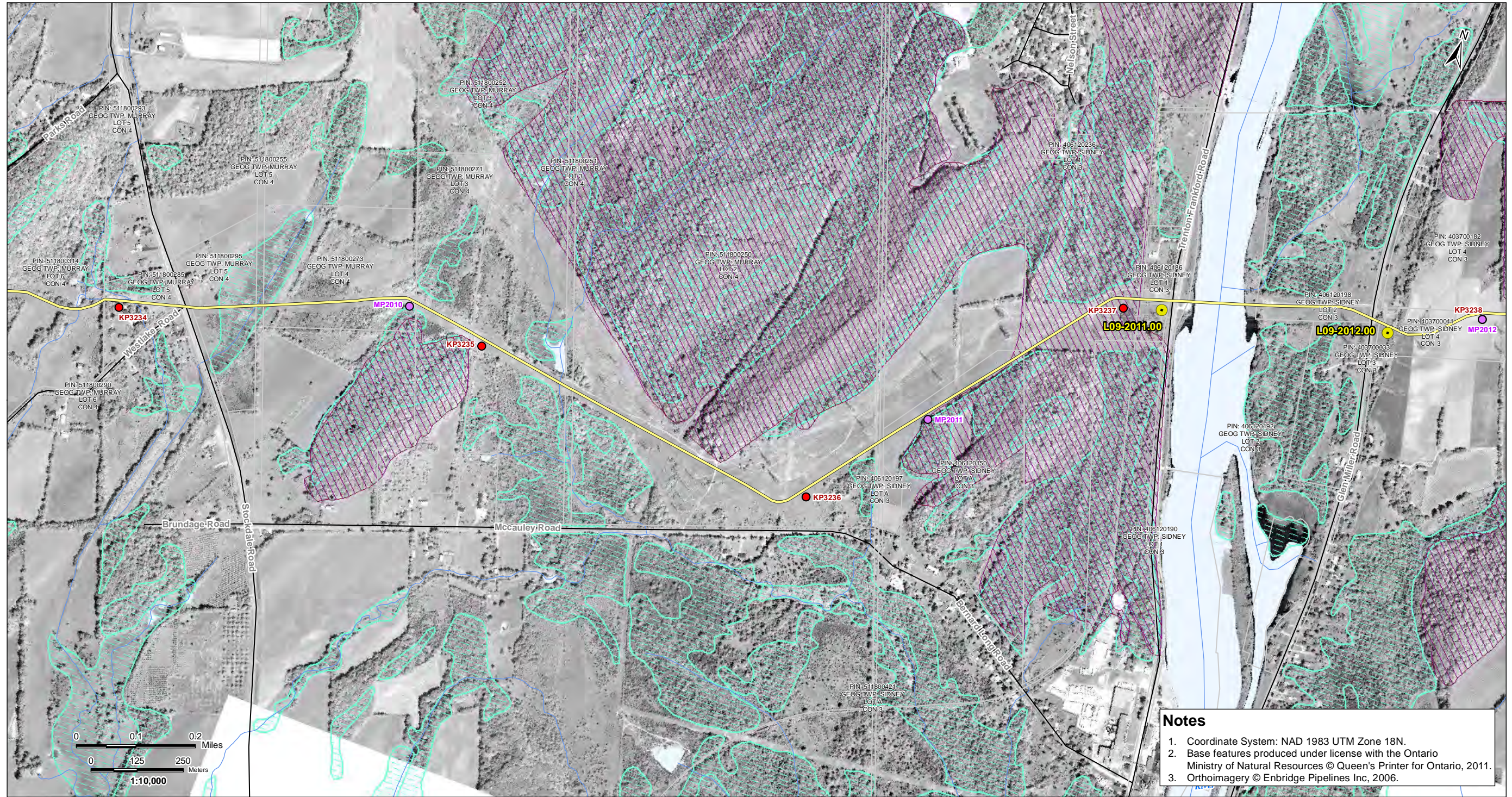
---

Sheet No.  
 65

---

Title  
**Line 9B  
 Reversal Project**





V:\01609\Active\160950536\planning\drawing\MXD\Line\_9B\_Mapbook\160950536\_Line\_9B\_Mapbook\_Z18\_20130411.mxd  
Revised: 2013-04-22 By: searles

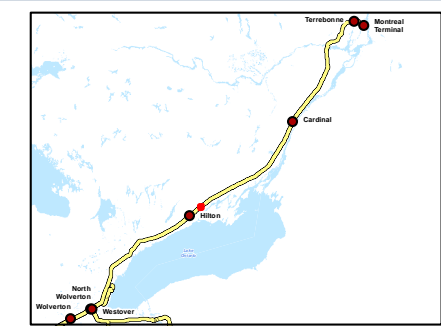
**Notes**

1. Coordinate System: NAD 1983 UTM Zone 18N.
2. Base features produced under license with the Ontario Ministry of Natural Resources © Queen's Printer for Ontario, 2011.
3. Orthoimagery © Enbridge Pipelines Inc, 2006.

April, 2013  
160950536



Road	Property Boundary	Densitometer Site	Enbridge Pipelines
Highway	Pump Station Property Boundary	Pump Station	Line 9
Watercourse	Unevaluated Wetland	Existing Valve Location	
Waterbody	Provincially Significant Wetland	Line 9 kilometre post	
Active Railway	Other/Locally Significant Wetland	Line 9 mile post	
Abandoned/Historical Railway	ANSI, Earth Science		
	ANSI, Life Science		



Client/Project  
Enbridge Pipelines Inc.

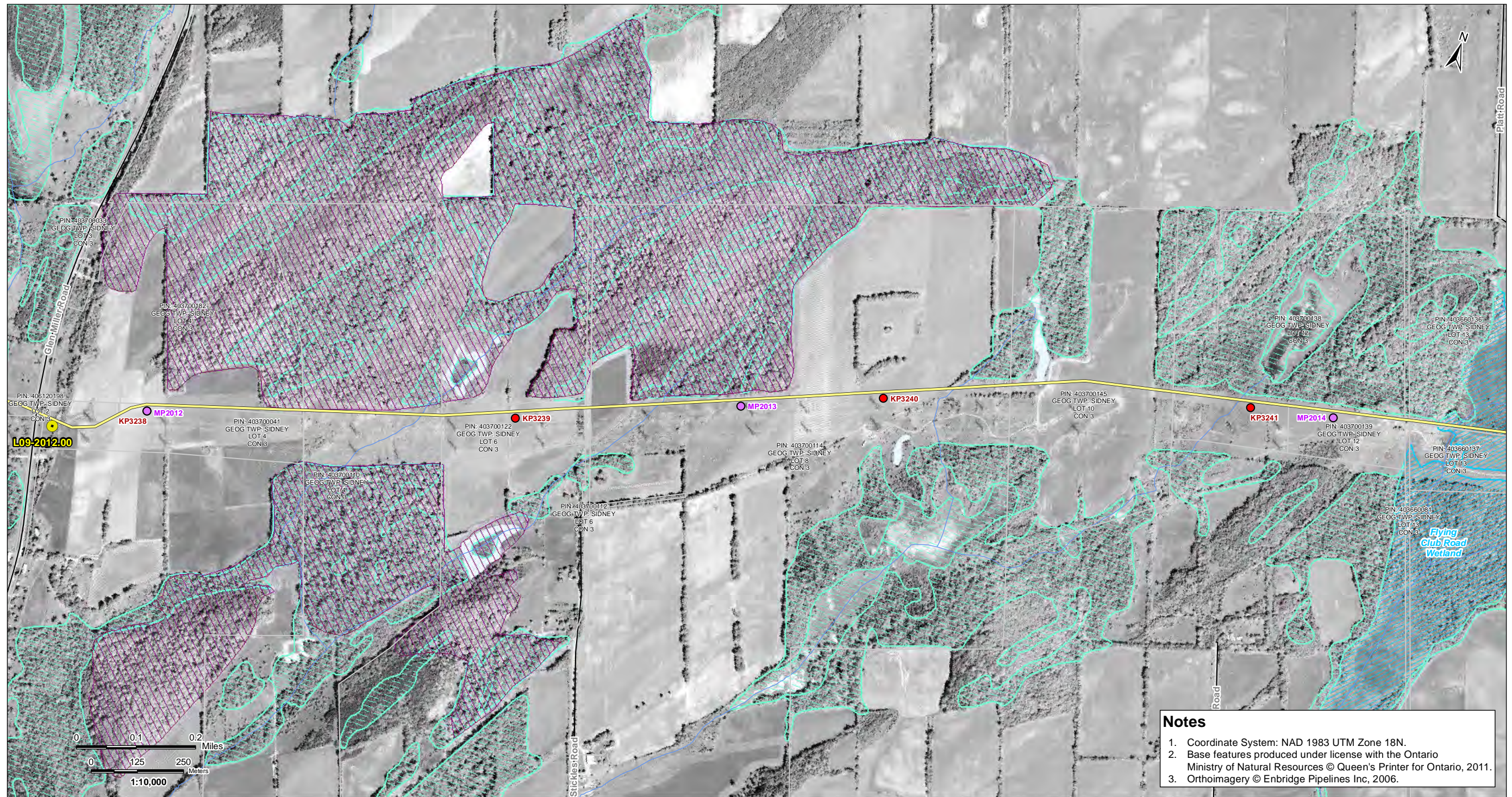
---

Sheet No.  
66

---

Title  
**Line 9B  
Reversal Project**






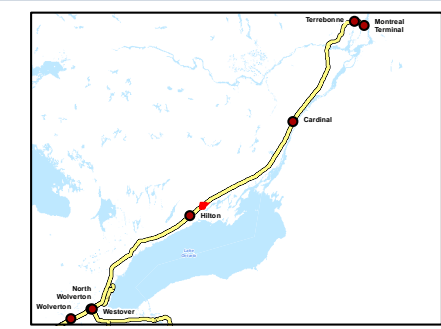
**Notes**

1. Coordinate System: NAD 1983 UTM Zone 18N.
2. Base features produced under license with the Ontario Ministry of Natural Resources © Queen's Printer for Ontario, 2011.
3. Orthoimagery © Enbridge Pipelines Inc, 2006.

V:\01609\Active\160950536\planning\drawing\MXD\Line\_9B\_Mapbook\160950536\_Line\_9B\_Mapbook\_Z1B\_20130411.mxd  
 Revised: 2013-04-22 By: searles



Legend	
	Road
	Highway
	Watercourse
	Waterbody
	Active Railway
	Abandoned/Historical Railway
	Property Boundary
	Pump Station Property Boundary
	Unevaluated Wetland
	Provincially Significant Wetland
	Other/Locally Significant Wetland
	ANSI, Earth Science
	ANSI, Life Science
	Densitometer Site
	Pump Station
	Existing Valve Location
	Line 9 kilometre post
	Line 9 mile post
	Enbridge Pipelines Line 9



Client/Project  
Enbridge Pipelines Inc.

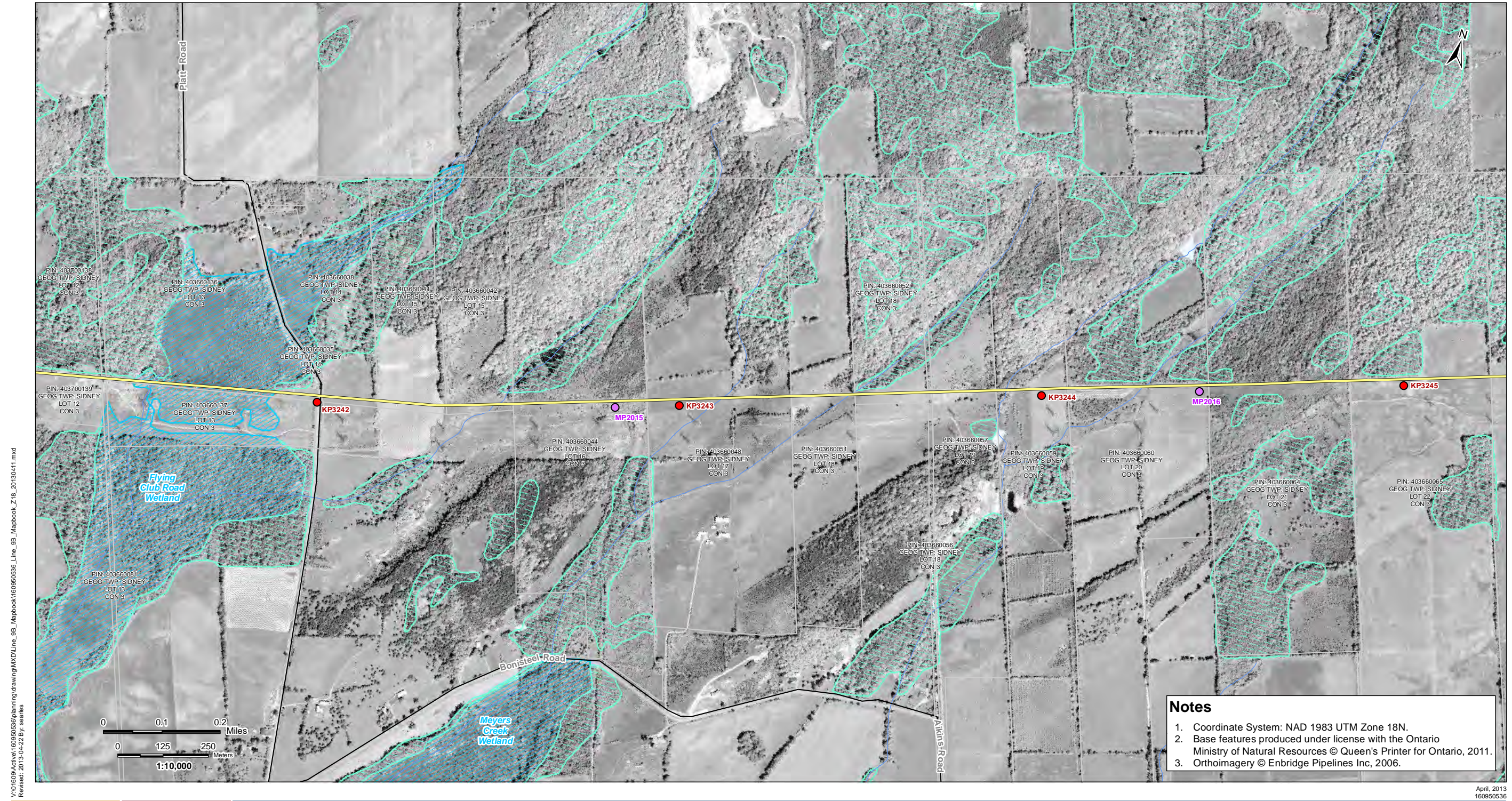
---

Sheet No.  
67

---

Title  
**Line 9B Reversal Project**





**Notes**

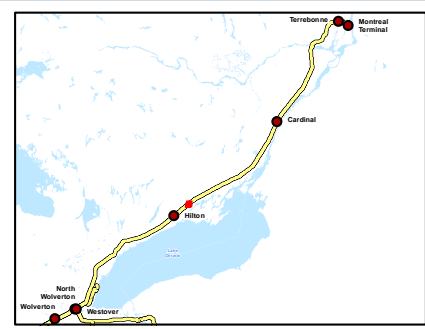
1. Coordinate System: NAD 1983 UTM Zone 18N.
2. Base features produced under license with the Ontario Ministry of Natural Resources © Queen's Printer for Ontario, 2011.
3. Orthoimagery © Enbridge Pipelines Inc, 2006.

V:\01609\Active\160950536\planning\drawing\MXD\Line\_9B\_Mapbook\160950536\_Line\_9B\_Mapbook\_Z18\_20130411.mxd  
 Revised: 2013-04-22 By: searles

April, 2013  
160950536



Legend	
	Road
	Highway
	Watercourse
	Waterbody
	Active Railway
	Abandoned/Historical Railway
	Property Boundary
	Pump Station Property Boundary
	Unevaluated Wetland
	Provincially Significant Wetland
	Other/Locally Significant Wetland
	ANSI, Earth Science
	ANSI, Life Science
	Densitometer Site
	Pump Station
	Existing Valve Location
	Line 9 kilometre post
	Line 9 mile post
	Enbridge Pipelines Line 9



Client/Project  
Enbridge Pipelines Inc.

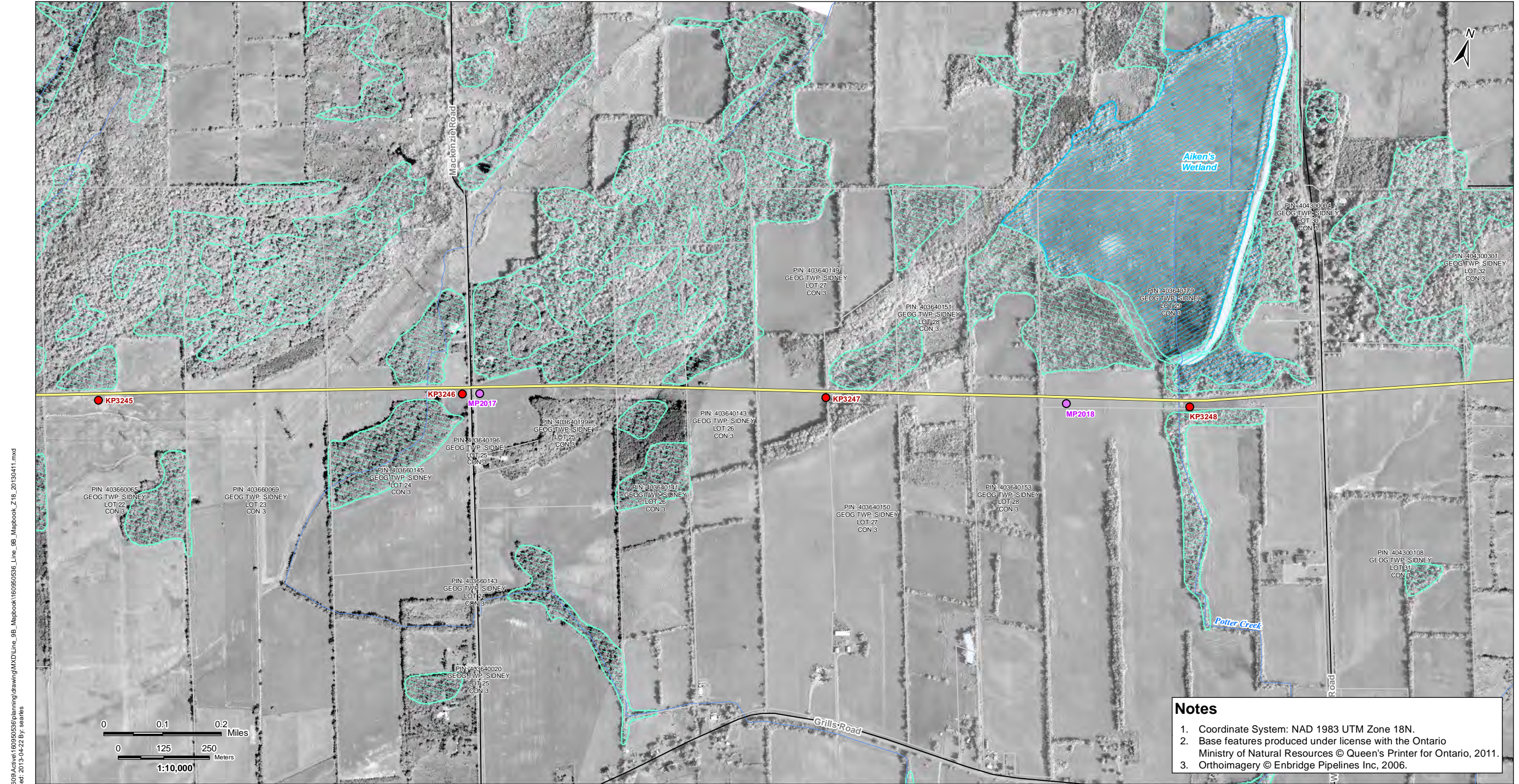
---

Sheet No.  
68

---

Title  
**Line 9B  
Reversal Project**





V:\01609\Active\160950536\planning\drawing\MXD\Line\_9B\_Mapbook\160950536\_Line\_9B\_Mapbook\_Z1B\_20130411.mxd  
Revised: 2013-04-22 By: searles

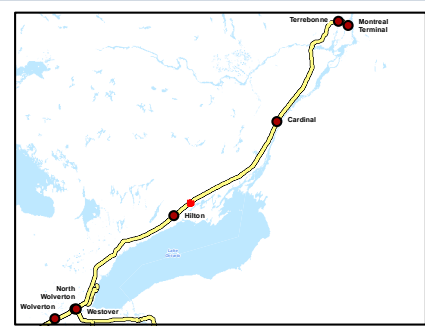
**Notes**

1. Coordinate System: NAD 1983 UTM Zone 18N.
2. Base features produced under license with the Ontario Ministry of Natural Resources © Queen's Printer for Ontario, 2011.
3. Orthoimagery © Enbridge Pipelines Inc, 2006.

April, 2013  
160950536



Road	Property Boundary	Densitometer Site	Enbridge Pipelines
Highway	Pump Station Property Boundary	Pump Station	Line 9
Watercourse	Unevaluated Wetland	Existing Valve Location	
Waterbody	Provincially Significant Wetland	Line 9 kilometre post	
Active Railway	Other/Locally Significant Wetland	Line 9 mile post	
Abandoned/Historical Railway	ANSI, Earth Science		
	ANSI, Life Science		

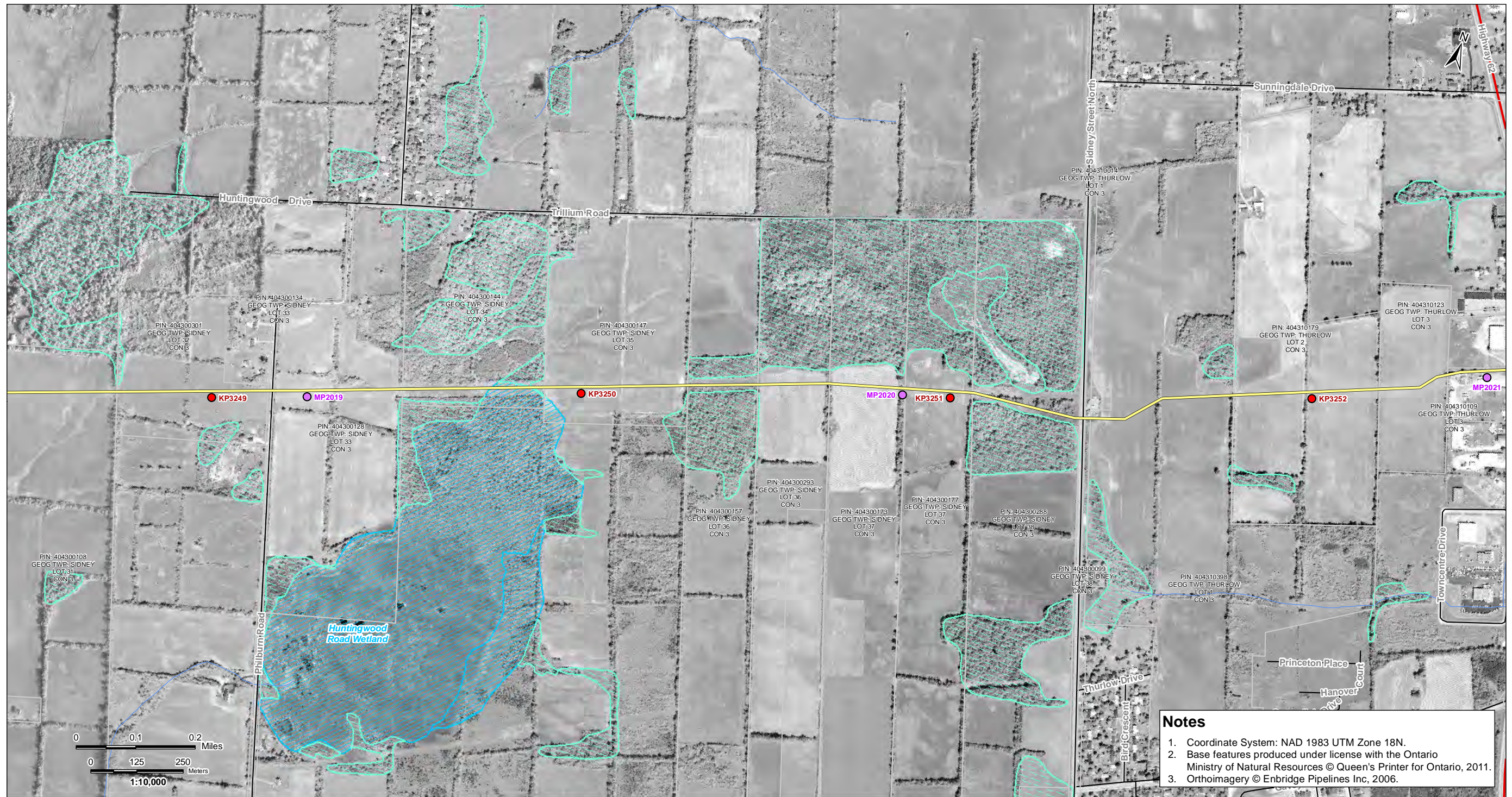


Client/Project  
Enbridge Pipelines Inc.

Sheet No.  
69

Title  
**Line 9B  
Reversal Project**





V:\01609\Active\160950536\planning\drawing\MXD\Line\_9B\_Mapbook\160950536\_Line\_9B\_Mapbook\_Z1B\_20130411.mxd  
Revised: 2013-04-22 By: searles

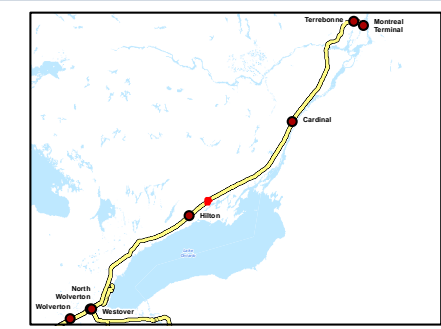
**Notes**

1. Coordinate System: NAD 1983 UTM Zone 18N.
2. Base features produced under license with the Ontario Ministry of Natural Resources © Queen's Printer for Ontario, 2011.
3. Orthoimagery © Enbridge Pipelines Inc, 2006.

April, 2013  
160950536



Road	Property Boundary	Densitometer Site	Enbridge Pipelines
Highway	Pump Station Property Boundary	Pump Station	Line 9
Watercourse	Unevaluated Wetland	Existing Valve Location	
Waterbody	Provincially Significant Wetland	Line 9 kilometre post	
Active Railway	Other/Locally Significant Wetland	Line 9 mile post	
Abandoned/Historical Railway	ANSI, Earth Science		
	ANSI, Life Science		



Client/Project  
Enbridge Pipelines Inc.

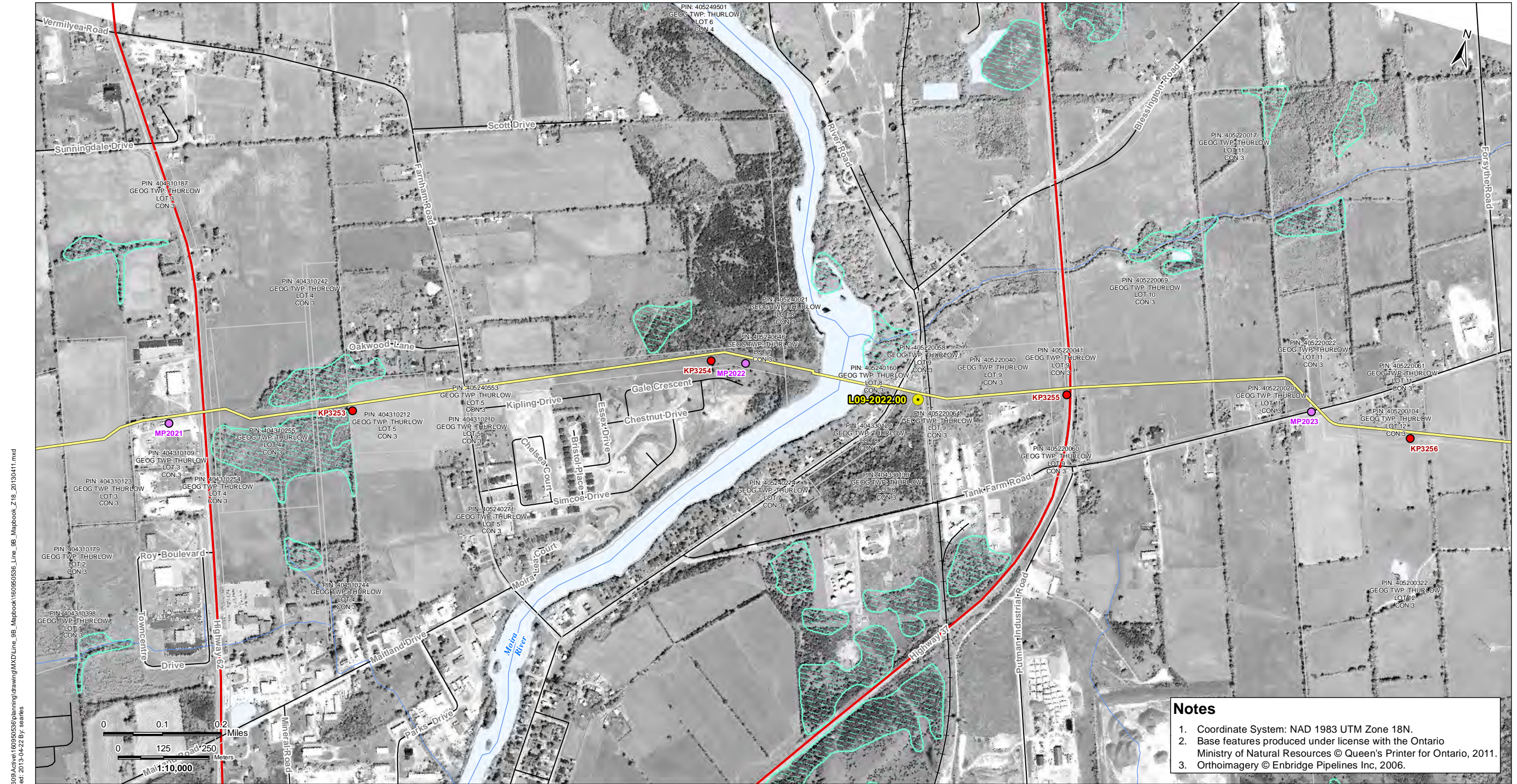
---

Sheet No.  
70

---

Title  
**Line 9B  
Reversal Project**





V:\01609\Active\160950536\planning\drawing\MXD\Line\_9B\_Mapbook\160950536\_Line\_9B\_Mapbook\_Z1B\_20130411.mxd  
 Revised: 2013-04-22 By: searles

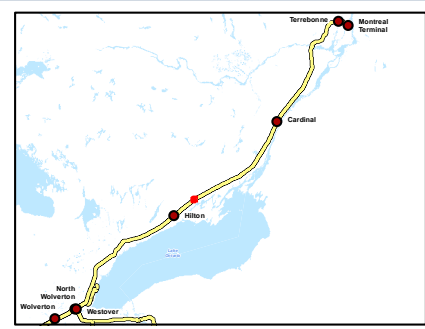
**Notes**

1. Coordinate System: NAD 1983 UTM Zone 18N.
2. Base features produced under license with the Ontario Ministry of Natural Resources © Queen's Printer for Ontario, 2011.
3. Orthoimagery © Enbridge Pipelines Inc, 2006.

April, 2013  
160950536



Road	Property Boundary	Densitometer Site	Enbridge Pipelines
Highway	Pump Station Property Boundary	Pump Station	Line 9
Watercourse	Unevaluated Wetland	Existing Valve Location	
Waterbody	Provincially Significant Wetland	Line 9 kilometre post	
Active Railway	Other/Locally Significant Wetland	Line 9 mile post	
Abandoned/Historical Railway	ANSI, Earth Science		
	ANSI, Life Science		




Client/Project  
Enbridge Pipelines Inc.

Sheet No.  
71

Title  
**Line 9B  
Reversal Project**





V:\01609\Active\160950536\planning\drawing\MXD\Line\_9B\_Mapbook\160950536\_Line\_9B\_Mapbook\_Z1B\_20130411.mxd  
Revised: 2013-04-22 By: searles

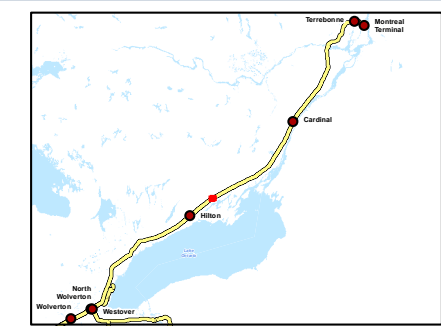
**Notes**

1. Coordinate System: NAD 1983 UTM Zone 18N.
2. Base features produced under license with the Ontario Ministry of Natural Resources © Queen's Printer for Ontario, 2011.
3. Orthoimagery © Enbridge Pipelines Inc, 2006.

April, 2013  
160950536



Road	Property Boundary	Densitometer Site	Enbridge Pipelines
Highway	Pump Station Property Boundary	Pump Station	Line 9
Watercourse	Unevaluated Wetland	Existing Valve Location	
Waterbody	Provincially Significant Wetland	Line 9 kilometre post	
Active Railway	Other/Locally Significant Wetland	Line 9 mile post	
Abandoned/Historical Railway	ANSI, Earth Science		
	ANSI, Life Science		



Client/Project  
Enbridge Pipelines Inc.

---

Sheet No.  
72

---

Title  
**Line 9B  
Reversal Project**





V:\01609\Active\160950536\planning\drawing\MXD\Line\_9B\_Mapbook\160950536\_Line\_9B\_Mapbook\_Z1B\_20130411.mxd  
Revised: 2013-04-22 By: searles

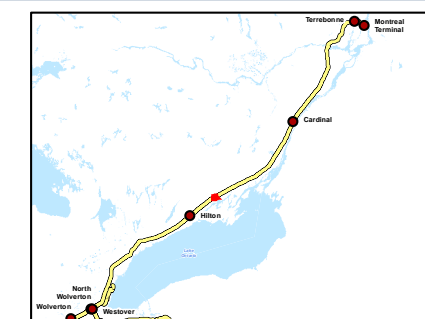
**Notes**

1. Coordinate System: NAD 1983 UTM Zone 18N.
2. Base features produced under license with the Ontario Ministry of Natural Resources © Queen's Printer for Ontario, 2011.
3. Orthoimagery © Enbridge Pipelines Inc, 2006.

April, 2013  
160950536



Legend	
	Road
	Highway
	Watercourse
	Waterbody
	Active Railway
	Abandoned/Historical Railway
	Property Boundary
	Pump Station Property Boundary
	Unevaluated Wetland
	Provincially Significant Wetland
	Other/Locally Significant Wetland
	ANSI, Earth Science
	ANSI, Life Science
	Densitometer Site
	Pump Station
	Existing Valve Location
	Line 9 kilometre post
	Line 9 mile post
	Enbridge Pipelines Line 9



Client/Project  
Enbridge Pipelines Inc.

---

Sheet No.  
73

---

Title  
**Line 9B  
Reversal Project**

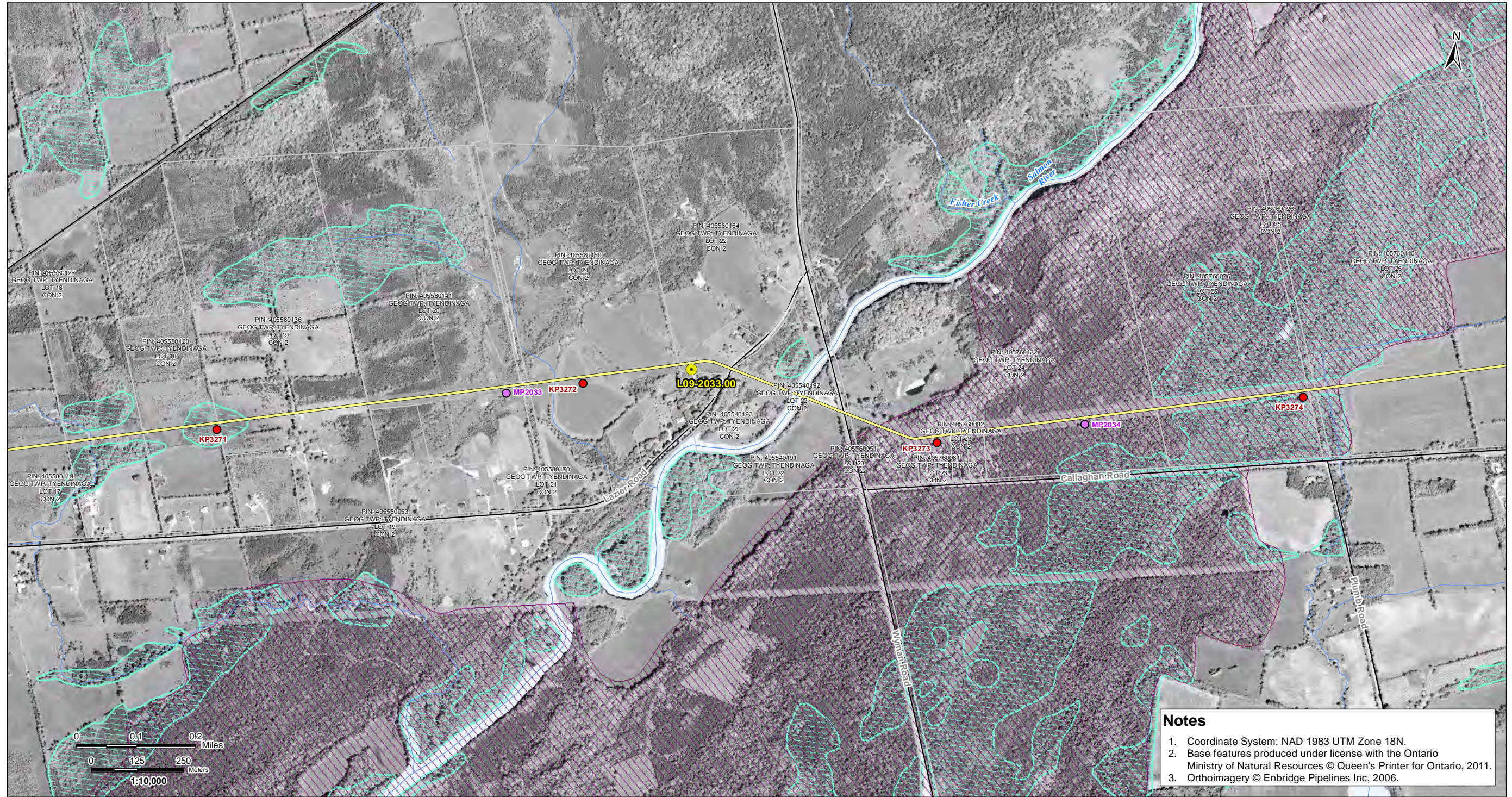












V:\01609\Active\160950536\planning\drawing\MXD\Line\_9B\_Mapbook\160950536\_Line\_9B\_Mapbook\_Z1B\_20130411.mxd  
Revised: 2013-04-22 By: searles

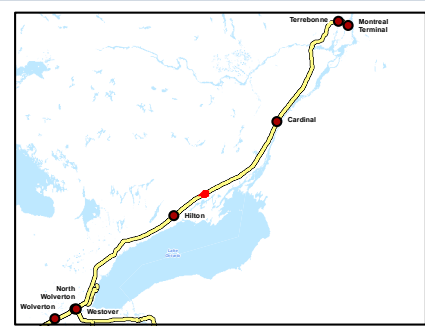
**Notes**

1. Coordinate System: NAD 1983 UTM Zone 18N.
2. Base features produced under license with the Ontario Ministry of Natural Resources © Queen's Printer for Ontario, 2011.
3. Orthoimagery © Enbridge Pipelines Inc, 2006.

April, 2013  
160950536



Road	Property Boundary	Densitometer Site	Enbridge Pipelines
Highway	Pump Station Property Boundary	Pump Station	Line 9
Watercourse	Unevaluated Wetland	Existing Valve Location	
Waterbody	Provincially Significant Wetland	Line 9 kilometre post	
Active Railway	Other/Locally Significant Wetland	Line 9 mile post	
Abandoned/Historical Railway	ANSI, Earth Science		
	ANSI, Life Science		



Client/Project  
Enbridge Pipelines Inc.

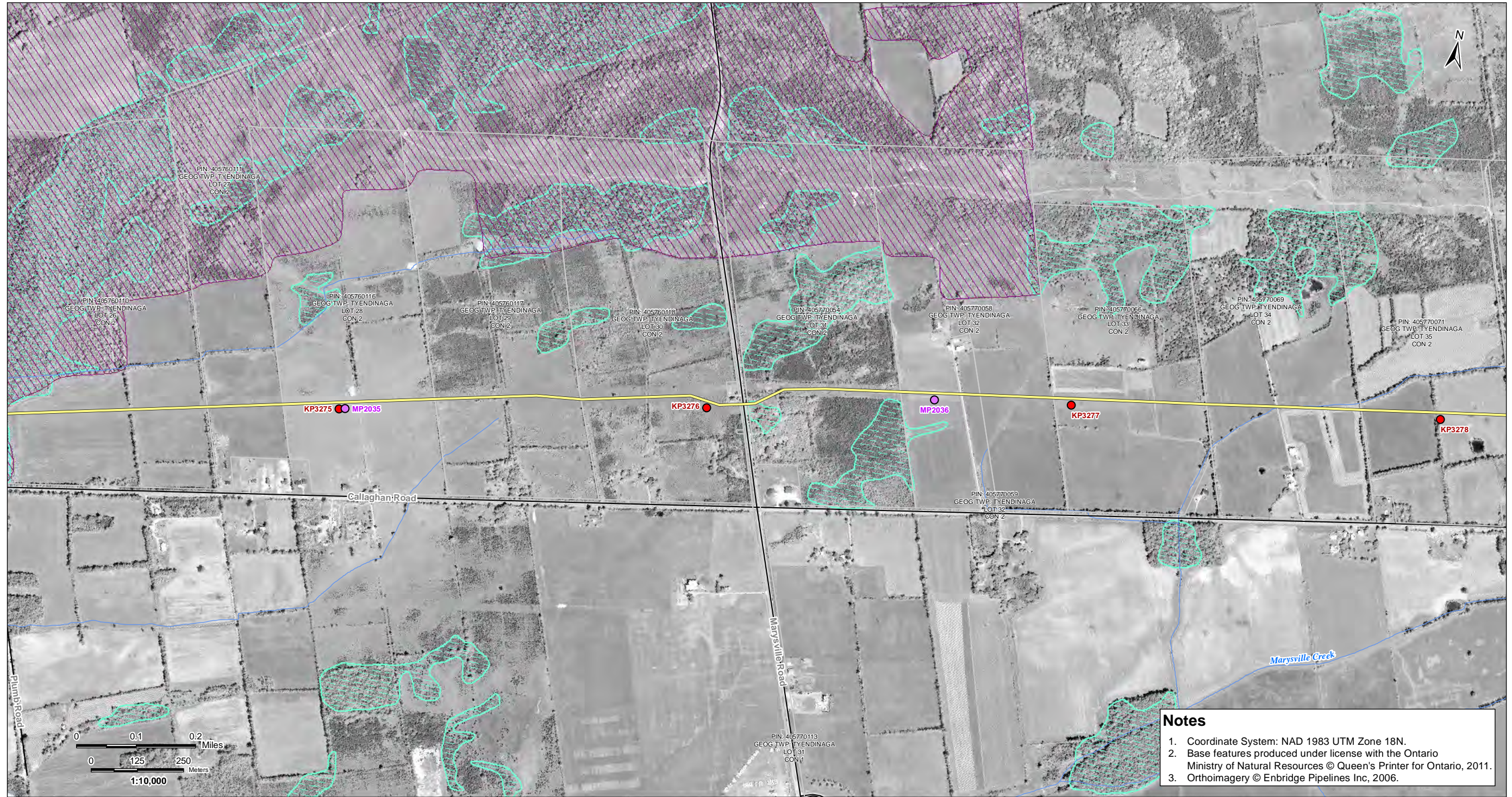
---

Sheet No.  
76

---

Title  
**Line 9B  
Reversal Project**





V:\01609\Active\160950536\planning\drawing\MXD\Line\_9B\_Mapbook\160950536\_Line\_9B\_Mapbook\_Z18\_20130411.mxd  
 Revised: 2013-04-22 By: searles

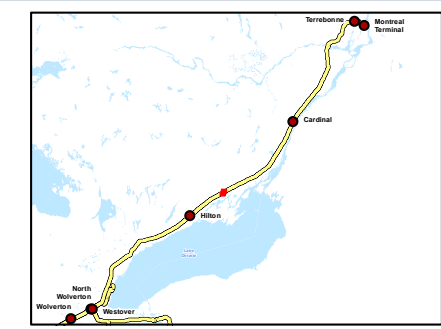
**Notes**

1. Coordinate System: NAD 1983 UTM Zone 18N.
2. Base features produced under license with the Ontario Ministry of Natural Resources © Queen's Printer for Ontario, 2011.
3. Orthoimagery © Enbridge Pipelines Inc, 2006.

April, 2013  
 160950536



Legend	
	Road
	Highway
	Watercourse
	Waterbody
	Active Railway
	Abandoned/Historical Railway
	Property Boundary
	Pump Station Property Boundary
	Unevaluated Wetland
	Provincially Significant Wetland
	Other/Locally Significant Wetland
	ANSI, Earth Science
	ANSI, Life Science
	Densitometer Site
	Pump Station
	Existing Valve Location
	Line 9 kilometre post
	Line 9 mile post
	Enbridge Pipelines Line 9



Client/Project  
 Enbridge Pipelines Inc.

---

Sheet No.  
 77

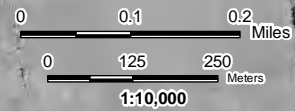
---

Title  
**Line 9B  
 Reversal Project**





V:\01609\Active\160950536\planning\drawing\MXD\Line\_9B\_Mapbook\160950536\_Line\_9B\_Mapbook\_Z1B\_20130411.mxd  
Revised: 2013-04-22 By: searles



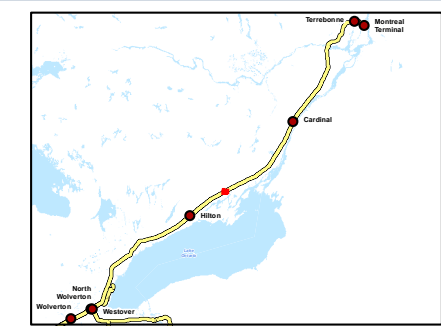
**Notes**

1. Coordinate System: NAD 1983 UTM Zone 18N.
2. Base features produced under license with the Ontario Ministry of Natural Resources © Queen's Printer for Ontario, 2011.
3. Orthoimagery © Enbridge Pipelines Inc, 2006.

April, 2013  
160950536



Legend	
	Road
	Highway
	Watercourse
	Waterbody
	Active Railway
	Abandoned/Historical Railway
	Property Boundary
	Pump Station Property Boundary
	Unevaluated Wetland
	Provincially Significant Wetland
	Other/Locally Significant Wetland
	ANSI, Earth Science
	ANSI, Life Science
	Densitometer Site
	Pump Station
	Existing Valve Location
	Line 9 kilometre post
	Line 9 mile post
	Enbridge Pipelines Line 9



Client/Project  
Enbridge Pipelines Inc.

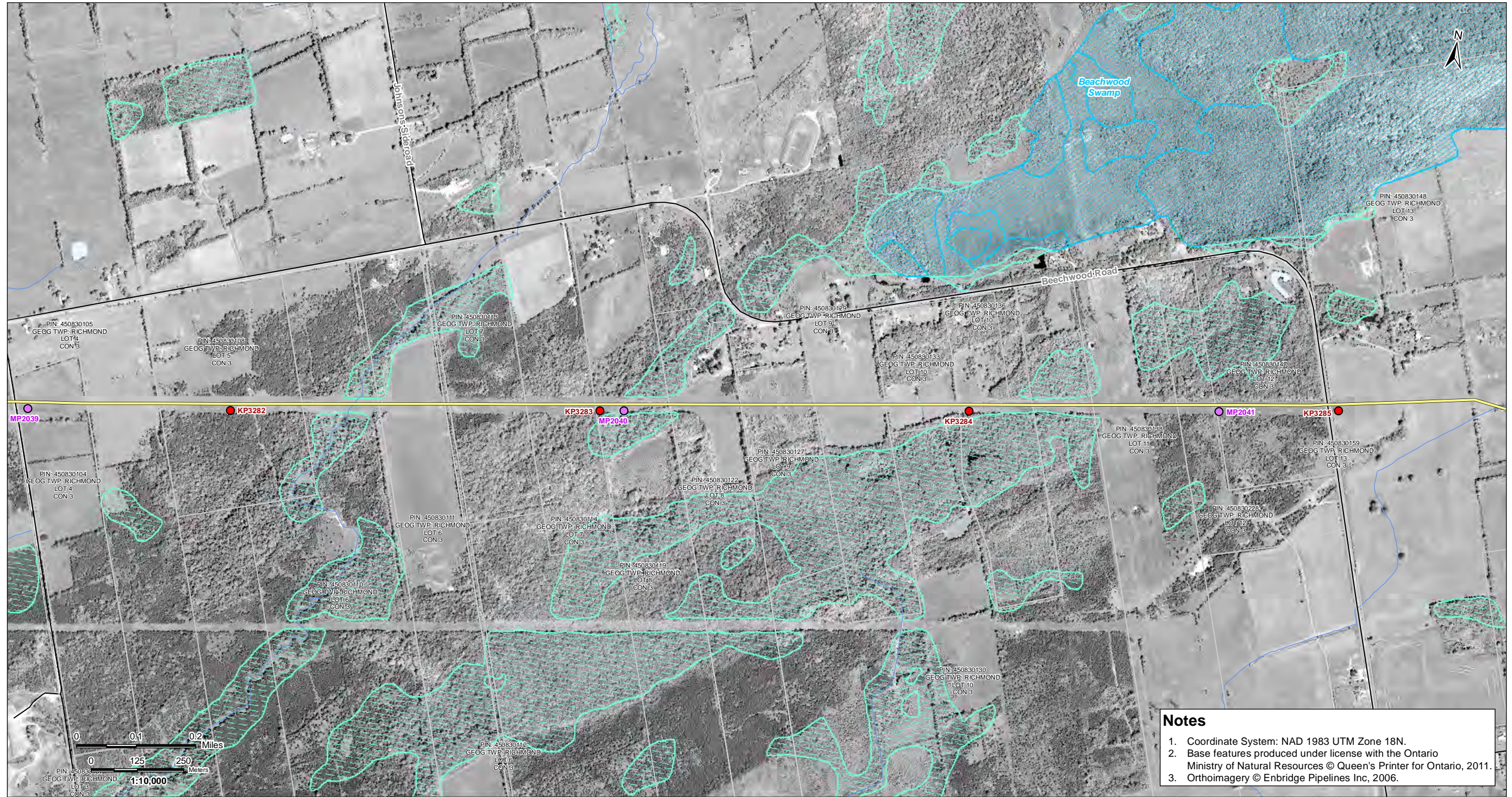
---

Sheet No.  
78

---

Title  
**Line 9B  
Reversal Project**





**Notes**

1. Coordinate System: NAD 1983 UTM Zone 18N.
2. Base features produced under license with the Ontario Ministry of Natural Resources © Queen's Printer for Ontario, 2011.
3. Orthoimagery © Enbridge Pipelines Inc, 2006.

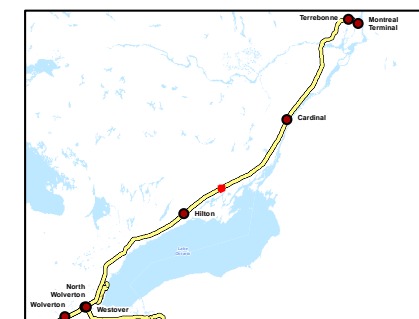
V:\01609\Active\160950536\planning\drawing\MXD\Line\_9B\_Mapbook\_Z18\_20130411.mxd  
 Revised: 2013-04-22 By: searles

April, 2013  
160950536



**Legend**

- |                                |                                     |                           |                      |
|--------------------------------|-------------------------------------|---------------------------|----------------------|
| — Road                         | □ Property Boundary                 | ▲ Densitometer Site       | — Enbridge Pipelines |
| — Highway                      | □ Pump Station Property Boundary    | ■ Pump Station            | — Line 9             |
| — Watercourse                  | □ Unevaluated Wetland               | ● Existing Valve Location |                      |
| — Waterbody                    | □ Provincially Significant Wetland  | ● Line 9 kilometre post   |                      |
| — Active Railway               | □ Other/Locally Significant Wetland | ● Line 9 mile post        |                      |
| — Abandoned/Historical Railway | □ ANSI, Earth Science               |                           |                      |
|                                | □ ANSI, Life Science                |                           |                      |



Client/Project

Enbridge Pipelines Inc.

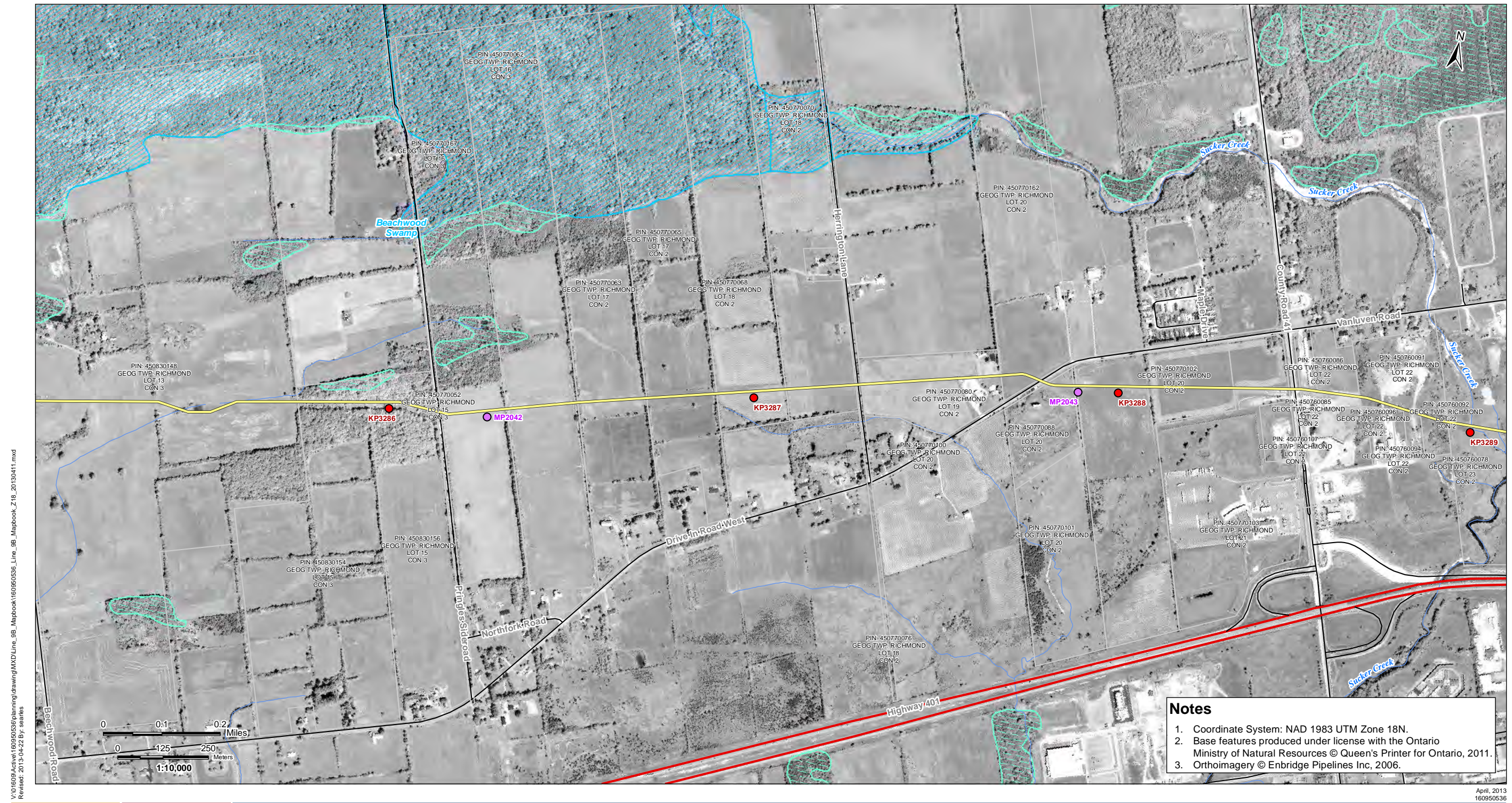
Sheet No.

79

Title

**Line 9B  
Reversal Project**





**Notes**

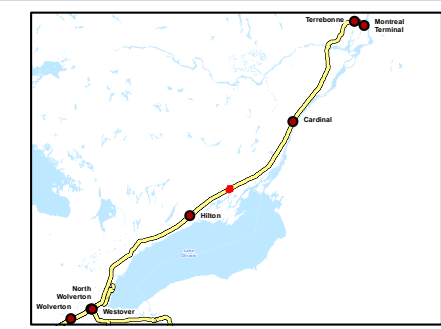
1. Coordinate System: NAD 1983 UTM Zone 18N.
2. Base features produced under license with the Ontario Ministry of Natural Resources © Queen's Printer for Ontario, 2011.
3. Orthoimagery © Enbridge Pipelines Inc, 2006.

V:\01609\Active\160950536\planning\drawing\MXD\Line\_9B\_Mapbook\160950536\_Line\_9B\_Mapbook\_Z18\_20130411.mxd  
 Revised: 2013-04-22 By: searles

April, 2013  
160950536



Road	Property Boundary	Densitometer Site	Enbridge Pipelines
Highway	Pump Station Property Boundary	Pump Station	Line 9
Watercourse	Unevaluated Wetland	Existing Valve Location	
Waterbody	Provincially Significant Wetland	Line 9 kilometre post	
Active Railway	Other/Locally Significant Wetland	Line 9 mile post	
Abandoned/Historical Railway	ANSI, Earth Science		
	ANSI, Life Science		



Client/Project  
Enbridge Pipelines Inc.

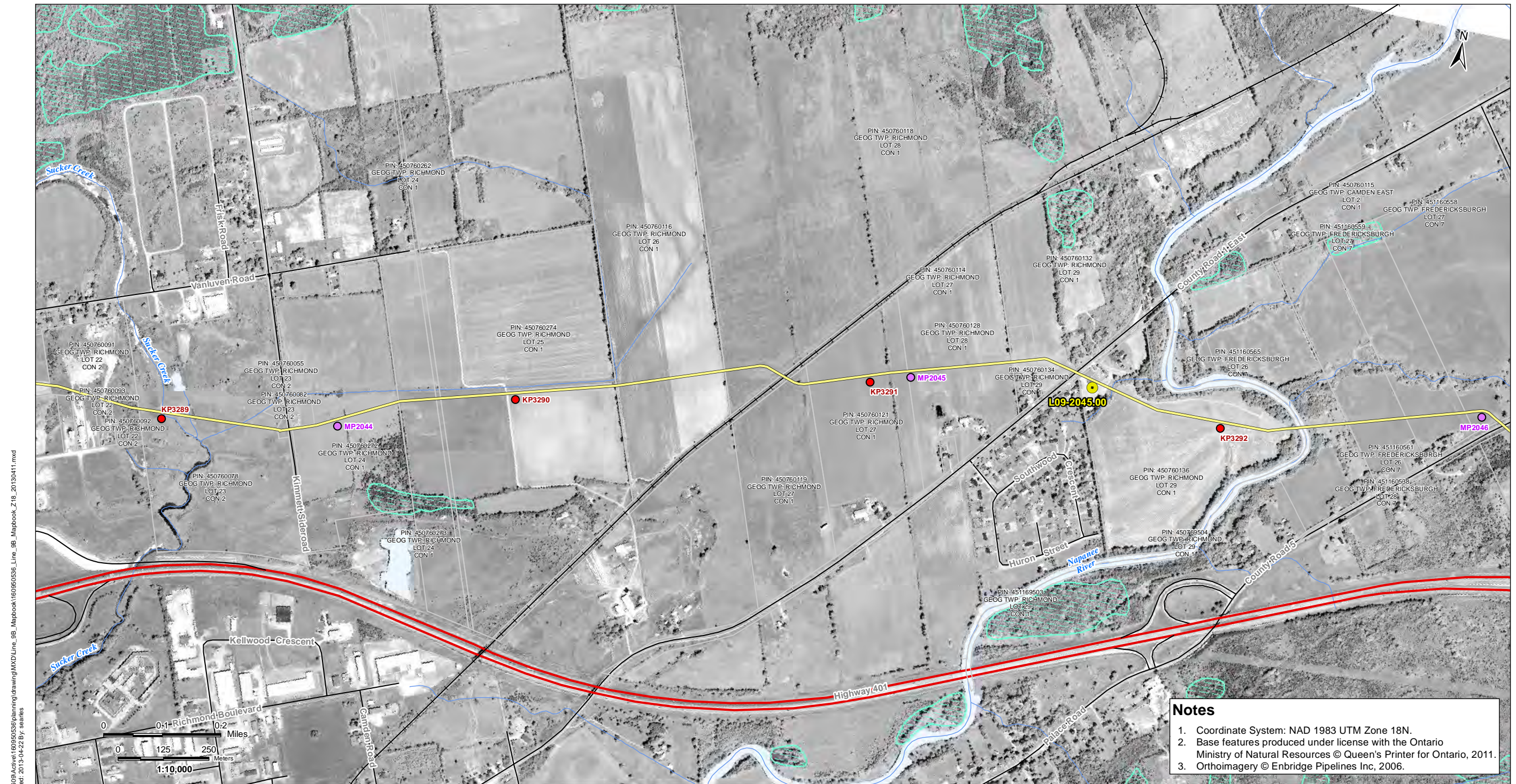
---

Sheet No.  
80

---

Title  
**Line 9B  
Reversal Project**





V:\01609\Active\160950536\planning\drawing\MXD\Line\_9B\_Mapbook\160950536\_Line\_9B\_Mapbook\_Z1B\_20130411.mxd  
Revised: 2013-04-22 By: searles

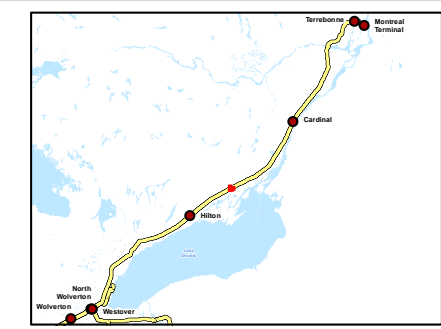
**Notes**

1. Coordinate System: NAD 1983 UTM Zone 18N.
2. Base features produced under license with the Ontario Ministry of Natural Resources © Queen's Printer for Ontario, 2011.
3. Orthoimagery © Enbridge Pipelines Inc, 2006.

April, 2013  
160950536



Road	Property Boundary	Densitometer Site	Enbridge Pipelines
Highway	Pump Station Property Boundary	Pump Station	Line 9
Watercourse	Unevaluated Wetland	Existing Valve Location	
Waterbody	Provincially Significant Wetland	Line 9 kilometre post	
Active Railway	Other/Locally Significant Wetland	Line 9 mile post	
Abandoned/Historical Railway	ANSI, Earth Science		
	ANSI, Life Science		



Client/Project  
Enbridge Pipelines Inc.

---

Sheet No.  
81

---

Title  
**Line 9B  
Reversal Project**





**Notes**

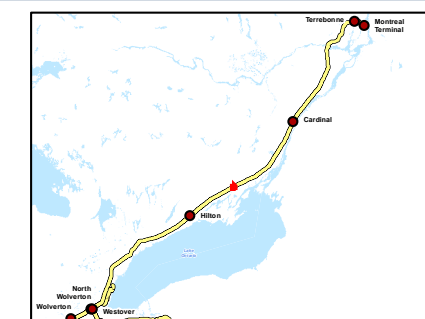
1. Coordinate System: NAD 1983 UTM Zone 18N.
2. Base features produced under license with the Ontario Ministry of Natural Resources © Queen's Printer for Ontario, 2011.
3. Orthoimagery © Enbridge Pipelines Inc, 2006.

V:\01609\Active\160950536\planning\drawing\MXD\Line\_9B\_Mapbook\160950536\_Line\_9B\_Mapbook\_Z18\_20130411.mxd  
Revised: 2013-04-22 By: searles

April, 2013  
160950536



Road	Property Boundary	Densitometer Site	Enbridge Pipelines
Highway	Pump Station Property Boundary	Pump Station	Line 9
Watercourse	Unevaluated Wetland	Existing Valve Location	
Waterbody	Provincially Significant Wetland	Line 9 kilometre post	
Active Railway	Other/Locally Significant Wetland	Line 9 mile post	
Abandoned/Historical Railway	ANSI, Earth Science		
	ANSI, Life Science		



Client/Project  
Enbridge Pipelines Inc.

---

Sheet No.  
82


---

Title  
**Line 9B  
Reversal Project**





V:\01609\Active\160950536\planning\drawing\MXD\Line\_9B\_Mapbook\160950536\_Line\_9B\_Mapbook\_Z1B\_20130411.mxd  
Revised: 2013-04-22 By: searles



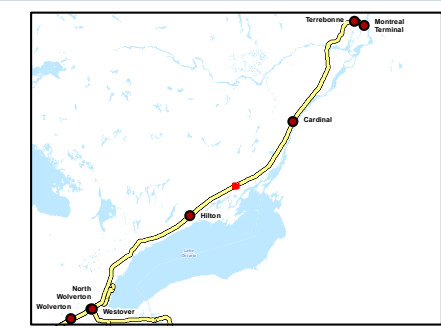
**Notes**

1. Coordinate System: NAD 1983 UTM Zone 18N.
2. Base features produced under license with the Ontario Ministry of Natural Resources © Queen's Printer for Ontario, 2011.
3. Orthoimagery © Enbridge Pipelines Inc, 2006.

April, 2013  
160950536



Legend	
	Road
	Highway
	Watercourse
	Waterbody
	Active Railway
	Abandoned/Historical Railway
	Property Boundary
	Pump Station Property Boundary
	Unevaluated Wetland
	Provincially Significant Wetland
	Other/Locally Significant Wetland
	ANSI, Earth Science
	ANSI, Life Science
	Densitometer Site
	Pump Station
	Existing Valve Location
	Line 9 kilometre post
	Line 9 mile post
	Enbridge Pipelines Line 9



Client/Project  
Enbridge Pipelines Inc.

---

Sheet No.  
83

---

Title  
**Line 9B  
Reversal Project**





**Notes**

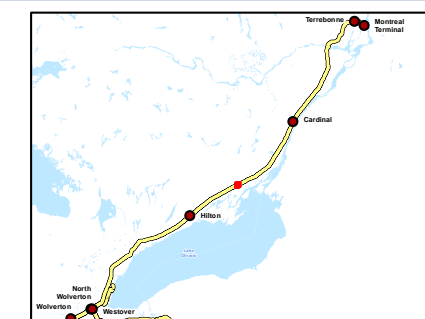
1. Coordinate System: NAD 1983 UTM Zone 18N.
2. Base features produced under license with the Ontario Ministry of Natural Resources © Queen's Printer for Ontario, 2011.
3. Orthoimagery © Enbridge Pipelines Inc, 2006.

V:\01609\Active\160950536\planning\drawing\MXD\Line\_9B\_Mapbook\160950536\_Line\_9B\_Mapbook\_Z18\_20130411.mxd  
 Revised: 2013-04-22 By: searles

April, 2013  
160950536



Legend	
Road	Property Boundary
Highway	Pump Station Property Boundary
Watercourse	Unevaluated Wetland
Waterbody	Provincially Significant Wetland
Active Railway	Other/Locally Significant Wetland
Abandoned/Historical Railway	ANSI, Earth Science
	ANSI, Life Science
Densitometer Site	Pump Station
Existing Valve Location	Enbridge Pipelines Line 9
Line 9 kilometre post	
Line 9 mile post	



Client/Project  
Enbridge Pipelines Inc.

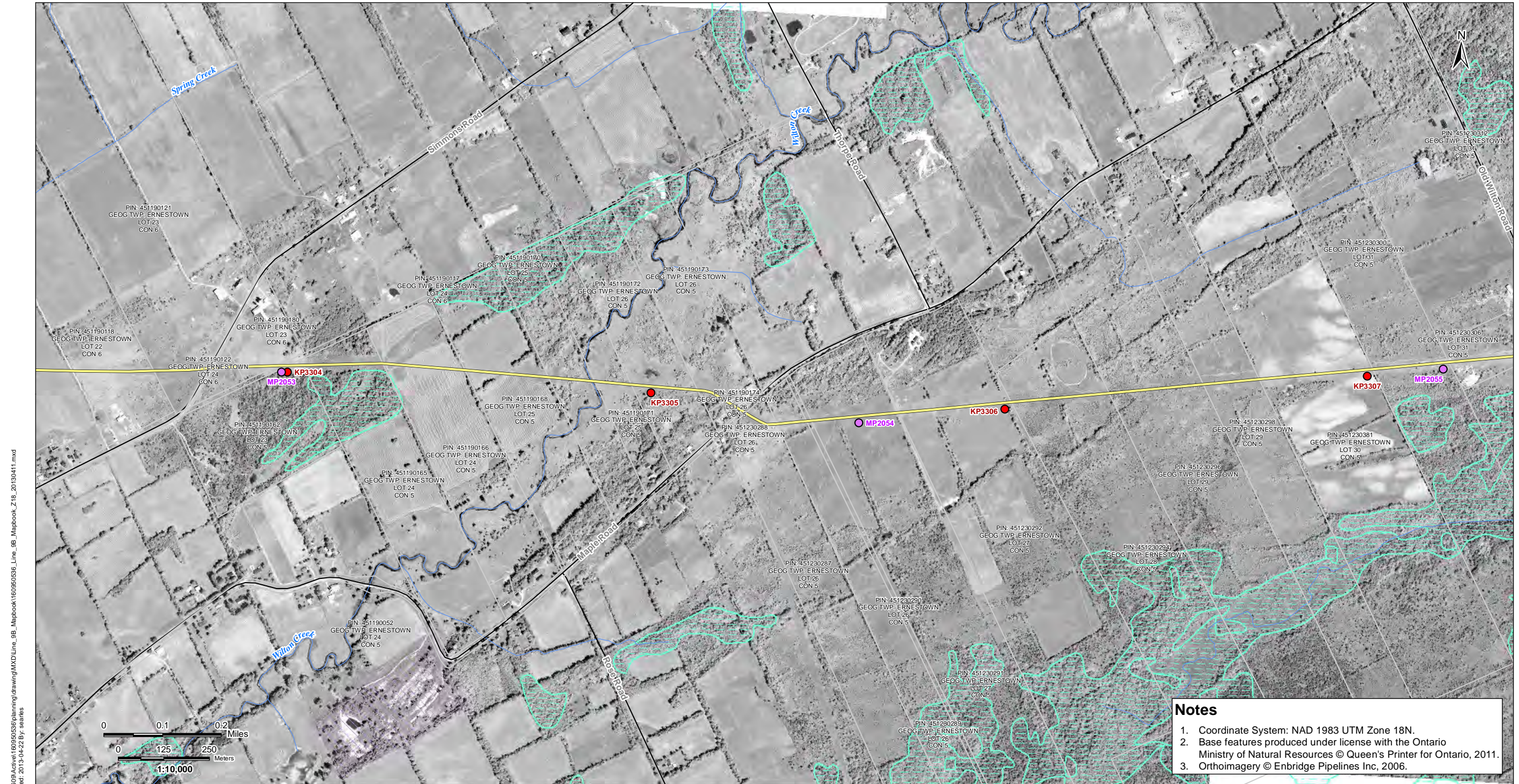
---

Sheet No.  
84

---

Title  
**Line 9B  
Reversal Project**





V:\01609\Active\160950536\planning\drawing\MXD\Line\_9B\_Mapbook\160950536\_Line\_9B\_Mapbook\_Z1B\_20130411.mxd  
Revised: 2013-04-22 By: searles

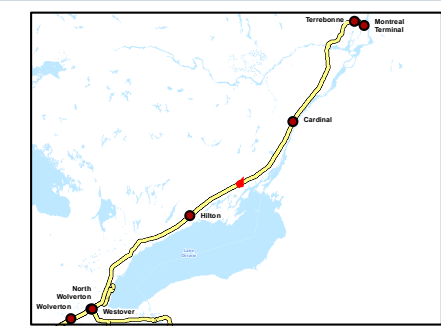
**Notes**

1. Coordinate System: NAD 1983 UTM Zone 18N.
2. Base features produced under license with the Ontario Ministry of Natural Resources © Queen's Printer for Ontario, 2011.
3. Orthoimagery © Enbridge Pipelines Inc, 2006.

April, 2013  
160950536



Road	Property Boundary	Densitometer Site	Enbridge Pipelines
Highway	Pump Station Property Boundary	Pump Station	Line 9
Watercourse	Unevaluated Wetland	Existing Valve Location	Line 9 kilometre post
Waterbody	Provincially Significant Wetland	Line 9 mile post	
Active Railway	Other/Locally Significant Wetland		
Abandoned/Historical Railway	ANSI, Earth Science		
	ANSI, Life Science		



Client/Project  
Enbridge Pipelines Inc.

---

Sheet No.  
85

---

Title  
**Line 9B  
Reversal Project**





V:\01609\Active\160950536\planning\drawing\MXD\Line\_9B\_Mapbook\160950536\_Line\_9B\_Mapbook\_Z1B\_20130411.mxd  
Revised: 2013-04-22 By: searles

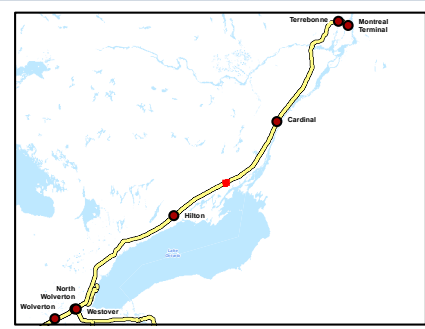
**Notes**

1. Coordinate System: NAD 1983 UTM Zone 18N.
2. Base features produced under license with the Ontario Ministry of Natural Resources © Queen's Printer for Ontario, 2011.
3. Orthoimagery © Enbridge Pipelines Inc, 2006.

April, 2013  
160950536



Road	Property Boundary	Densitometer Site	Enbridge Pipelines
Highway	Pump Station Property Boundary	Pump Station	Line 9
Watercourse	Unevaluated Wetland	Existing Valve Location	
Waterbody	Provincially Significant Wetland	Line 9 kilometre post	
Active Railway	Other/Locally Significant Wetland	Line 9 mile post	
Abandoned/Historical Railway	ANSI, Earth Science		
	ANSI, Life Science		



Client/Project  
Enbridge Pipelines Inc.

---

Sheet No.  
86

---

Title  
**Line 9B  
Reversal Project**





**Notes**

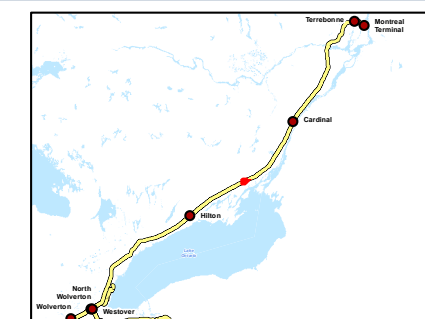
1. Coordinate System: NAD 1983 UTM Zone 18N.
2. Base features produced under license with the Ontario Ministry of Natural Resources © Queen's Printer for Ontario, 2011.
3. Orthomagery © Enbridge Pipelines Inc, 2006.

V:\01609\Active\160950536\planning\drawing\MXD\Line\_9B\_Mapbook\160950536\_Line\_9B\_Mapbook\_Z18\_20130411.mxd  
Revised: 2013-04-22 By: searles

April, 2013  
160950536



Road	Property Boundary	Densitometer Site	Enbridge Pipelines
Highway	Pump Station Property Boundary	Pump Station	Line 9
Watercourse	Unevaluated Wetland	Existing Valve Location	
Waterbody	Provincially Significant Wetland	Line 9 kilometre post	
Active Railway	Other/Locally Significant Wetland	Line 9 mile post	
Abandoned/Historical Railway	ANSI, Earth Science		
	ANSI, Life Science		



Client/Project  
Enbridge Pipelines Inc.

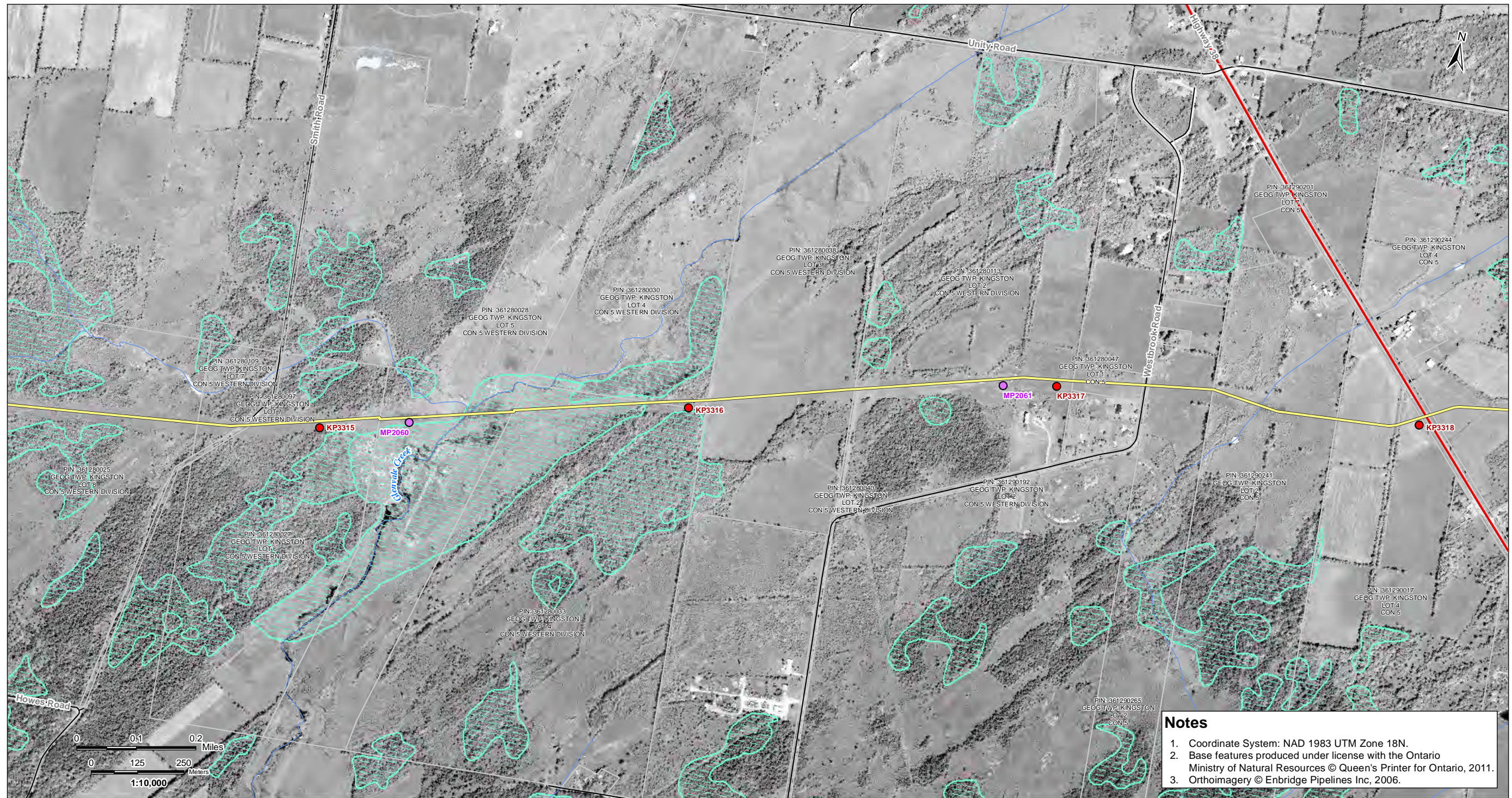
---

Sheet No.  
87

---

Title  
**Line 9B  
Reversal Project**





V:\01609\Active\160950536\planning\drawing\MXD\Line\_9B\_Mapbook\160950536\_Line\_9B\_Mapbook\_Z1B\_20130411.mxd  
Revised: 2013-04-22 By: searles

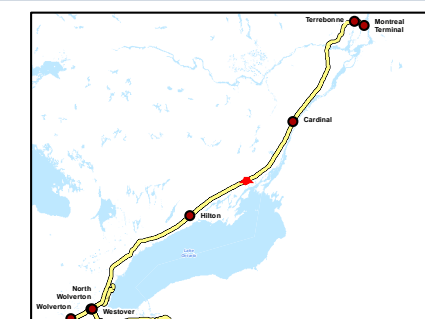
**Notes**

1. Coordinate System: NAD 1983 UTM Zone 18N.
2. Base features produced under license with the Ontario Ministry of Natural Resources © Queen's Printer for Ontario, 2011.
3. Orthoimagery © Enbridge Pipelines Inc, 2006.

April, 2013  
160950536



Legend	
	Road
	Highway
	Watercourse
	Waterbody
	Active Railway
	Abandoned/Historical Railway
	Property Boundary
	Pump Station Property Boundary
	Unevaluated Wetland
	Provincially Significant Wetland
	Other/Locally Significant Wetland
	ANSI, Earth Science
	ANSI, Life Science
	Densitometer Site
	Pump Station
	Existing Valve Location
	Line 9 kilometre post
	Line 9 mile post
	Enbridge Pipelines Line 9



Client/Project  
Enbridge Pipelines Inc.

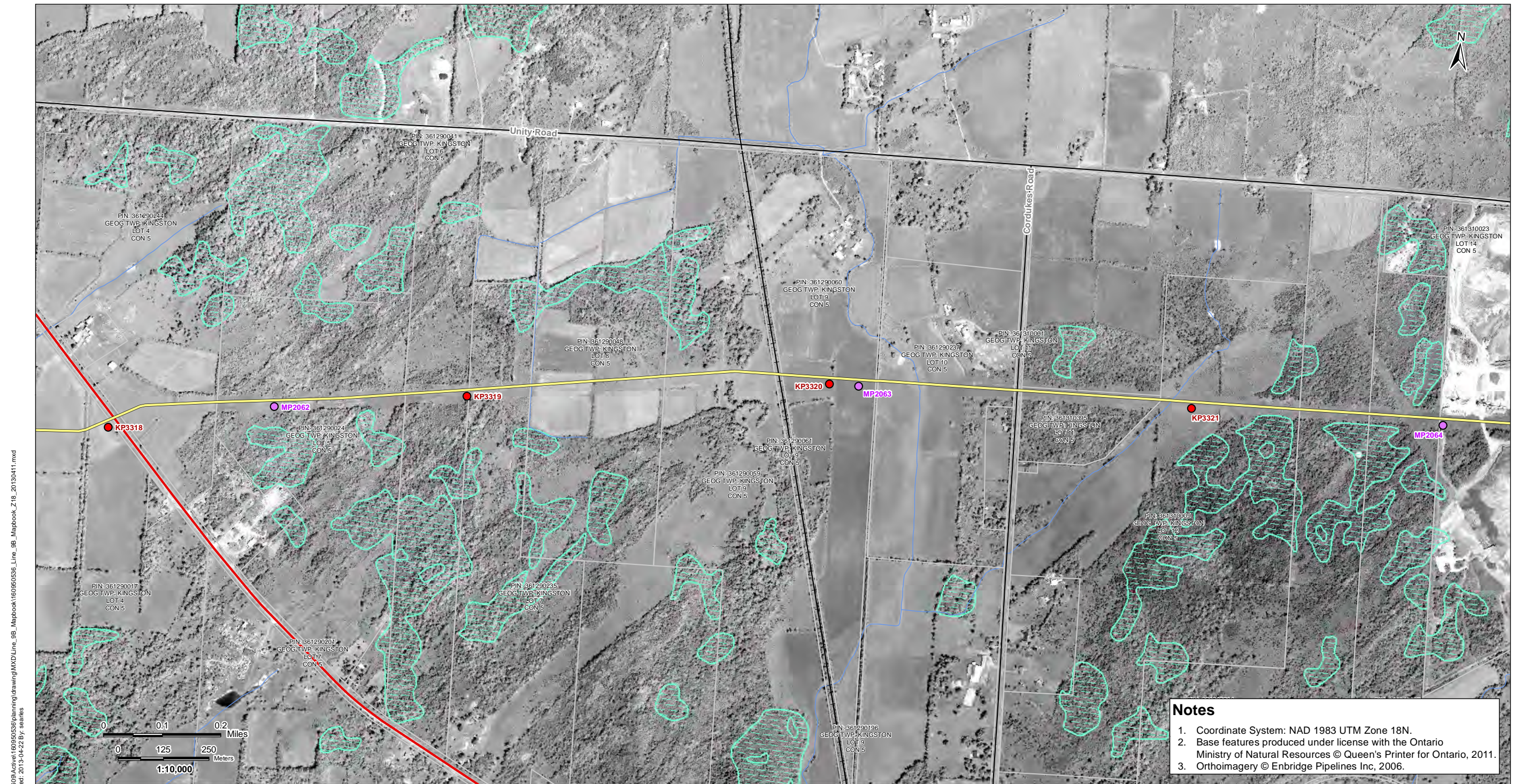
---

Sheet No.  
88

---

Title  
**Line 9B  
Reversal Project**





V:\01609\Active\160950536\planning\drawing\MXD\Line\_9B\_Mapbook\160950536\_Line\_9B\_Mapbook\_Z1B\_20130411.mxd  
Revised: 2013-04-22 By: searles

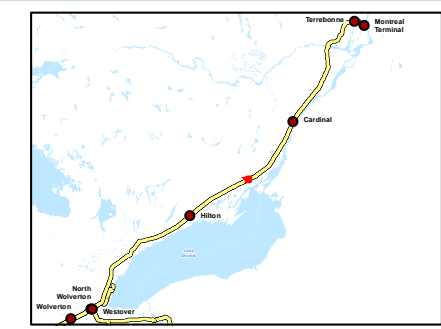
**Notes**

1. Coordinate System: NAD 1983 UTM Zone 18N.
2. Base features produced under license with the Ontario Ministry of Natural Resources © Queen's Printer for Ontario, 2011.
3. Orthoimagery © Enbridge Pipelines Inc, 2006.

April, 2013  
160950536



Road	Property Boundary	Densitometer Site	Enbridge Pipelines
Highway	Pump Station Property Boundary	Pump Station	Line 9
Watercourse	Unevaluated Wetland	Existing Valve Location	
Waterbody	Provincially Significant Wetland	Line 9 kilometre post	
Active Railway	Other/Locally Significant Wetland	Line 9 mile post	
Abandoned/Historical Railway	ANSI, Earth Science		
	ANSI, Life Science		



Client/Project  
Enbridge Pipelines Inc.

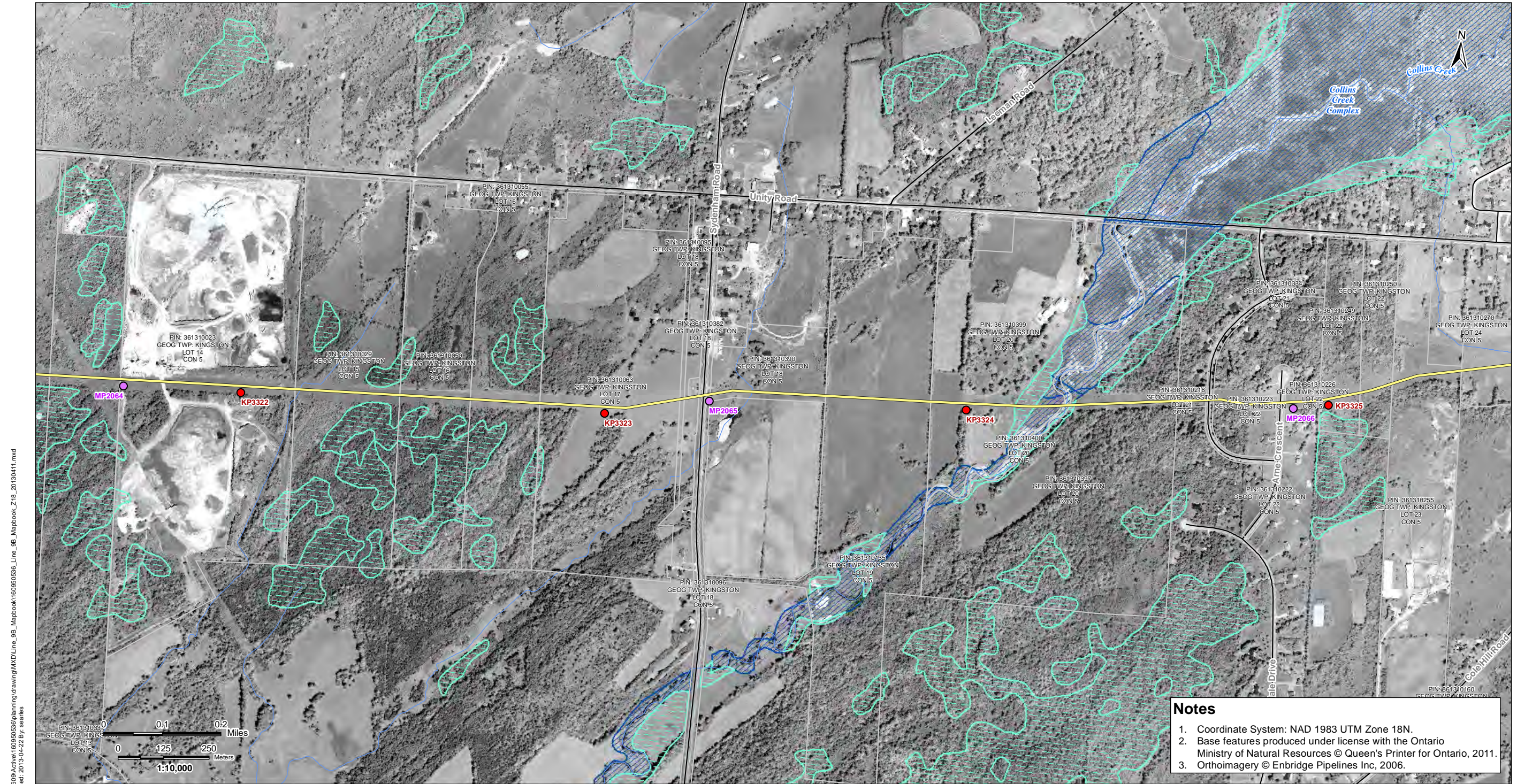
---

Sheet No.  
89

---

Title  
**Line 9B  
Reversal Project**





V:\01609\Active\160950536\planning\drawing\MXD\Line\_9B\_Mapbook\160950536\_Line\_9B\_Mapbook\_Z1B\_20130411.mxd  
 Revised: 2013-04-22 By: searles

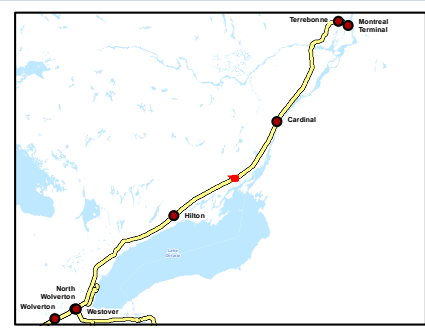
**Notes**

1. Coordinate System: NAD 1983 UTM Zone 18N.
2. Base features produced under license with the Ontario Ministry of Natural Resources © Queen's Printer for Ontario, 2011.
3. Orthoimagery © Enbridge Pipelines Inc, 2006.

April, 2013  
160950536



Road	Property Boundary	Densitometer Site	Enbridge Pipelines
Highway	Pump Station Property Boundary	Pump Station	Line 9
Watercourse	Unevaluated Wetland	Existing Valve Location	
Waterbody	Provincially Significant Wetland	Line 9 kilometre post	
Active Railway	Other/Locally Significant Wetland	Line 9 mile post	
Abandoned/Historical Railway	ANSI, Earth Science		
	ANSI, Life Science		



Client/Project  
Enbridge Pipelines Inc.

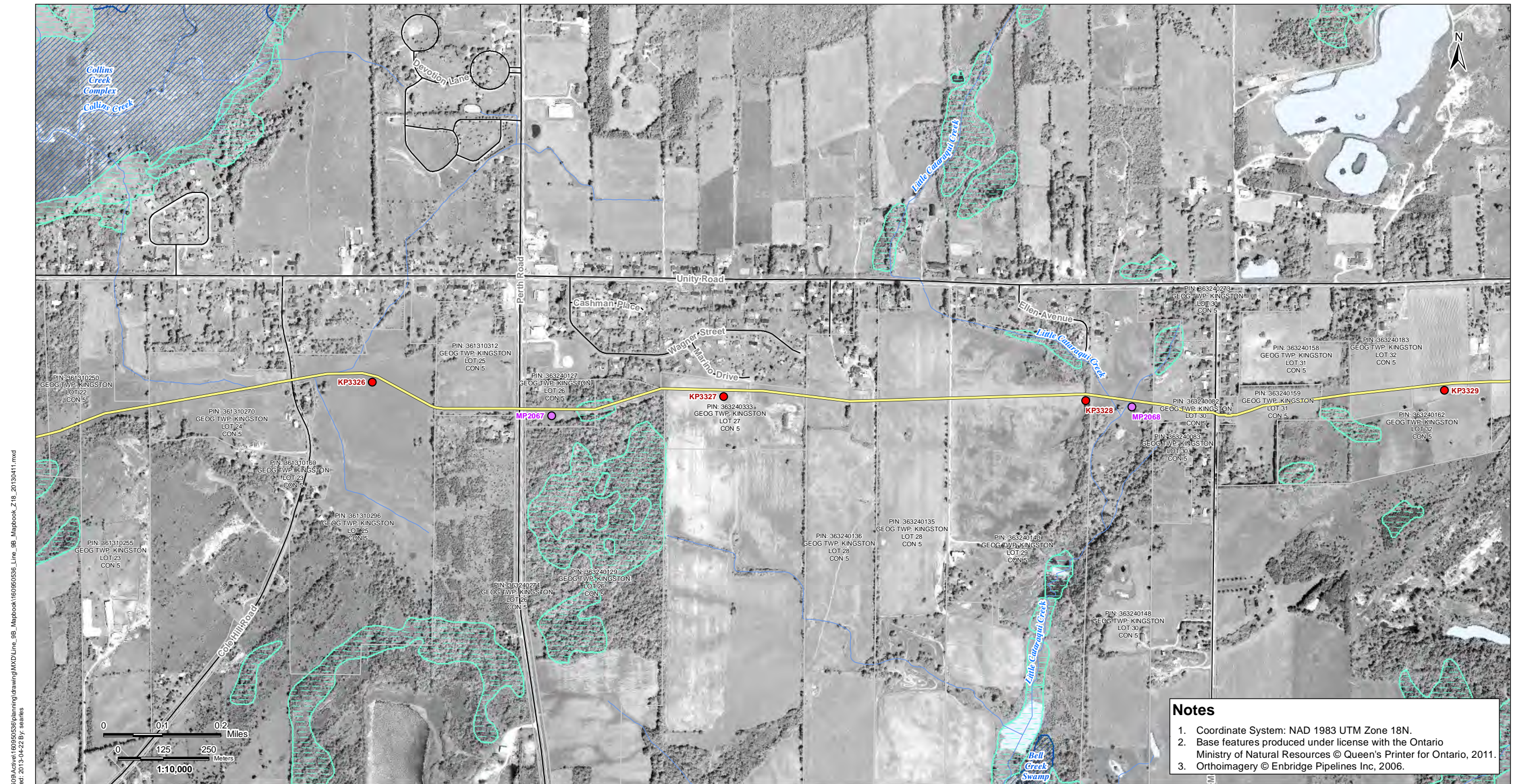
---

Sheet No.  
90

---

Title  
**Line 9B  
Reversal Project**





V:\01609\Active\160950536\planning\drawing\MXD\Line\_9B\_Mapbook\160950536\_Line\_9B\_Mapbook\_Z1B\_20130411.mxd  
Revised: 2013-04-22 By: searles

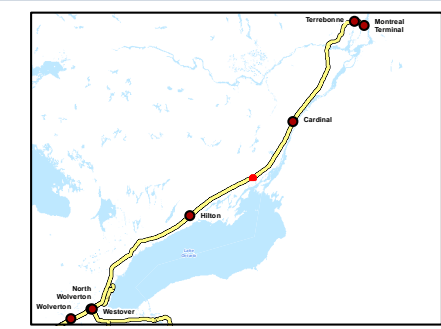
**Notes**

1. Coordinate System: NAD 1983 UTM Zone 18N.
2. Base features produced under license with the Ontario Ministry of Natural Resources © Queen's Printer for Ontario, 2011.
3. Orthoimagery © Enbridge Pipelines Inc, 2006.

April, 2013  
160950536



Road	Property Boundary	Densitometer Site	Enbridge Pipelines
Highway	Pump Station Property Boundary	Pump Station	Line 9
Watercourse	Unevaluated Wetland	Existing Valve Location	
Waterbody	Provincially Significant Wetland	Line 9 kilometre post	
Active Railway	Other/Locally Significant Wetland	Line 9 mile post	
Abandoned/Historical Railway	ANSI, Earth Science		
	ANSI, Life Science		



Client/Project  
Enbridge Pipelines Inc.

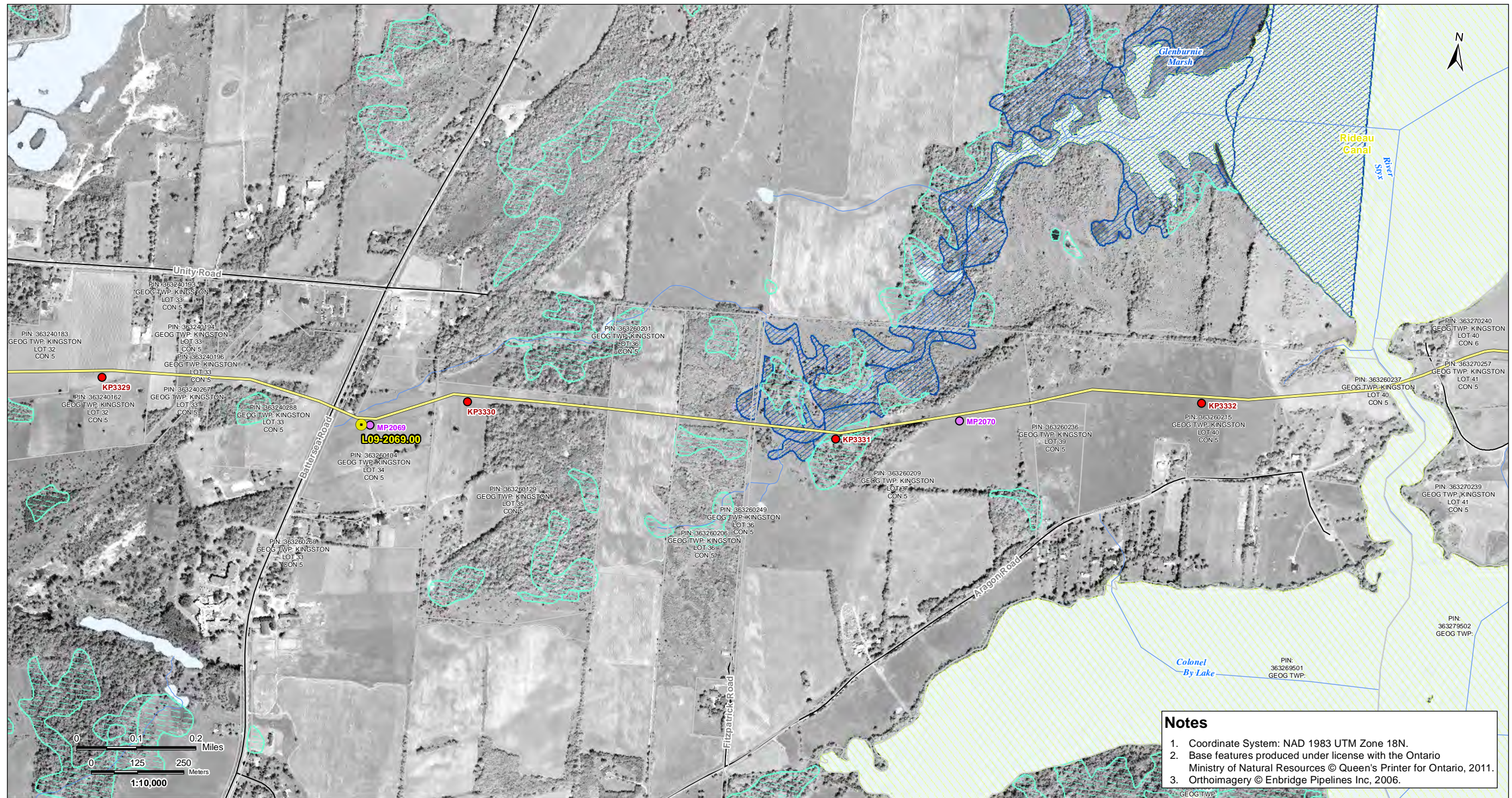
---

Sheet No.  
91

---

Title  
**Line 9B  
Reversal Project**





V:\01609\Active\160950536\planning\drawing\Line\_9B\_Mapbook\160950536\_Line\_9B\_Mapbook\_Z1B\_20130411.mxd  
Revised: 2013-04-22 By: searles

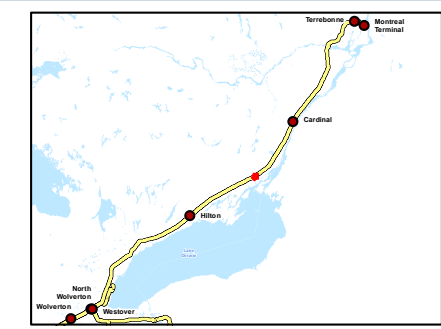
**Notes**

1. Coordinate System: NAD 1983 UTM Zone 18N.
2. Base features produced under license with the Ontario Ministry of Natural Resources © Queen's Printer for Ontario, 2011.
3. Orthoimagery © Enbridge Pipelines Inc, 2006.

April, 2013  
160950536



Legend	
	Road
	Highway
	Watercourse
	Waterbody
	Active Railway
	Abandoned/Historical Railway
	Property Boundary
	Pump Station Property Boundary
	Unevaluated Wetland
	Provincially Significant Wetland
	Other/Locally Significant Wetland
	ANSI, Earth Science
	ANSI, Life Science
	Densitometer Site
	Pump Station
	Existing Valve Location
	Line 9 kilometre post
	Line 9 mile post
	Enbridge Pipelines Line 9



Client/Project  
Enbridge Pipelines Inc.

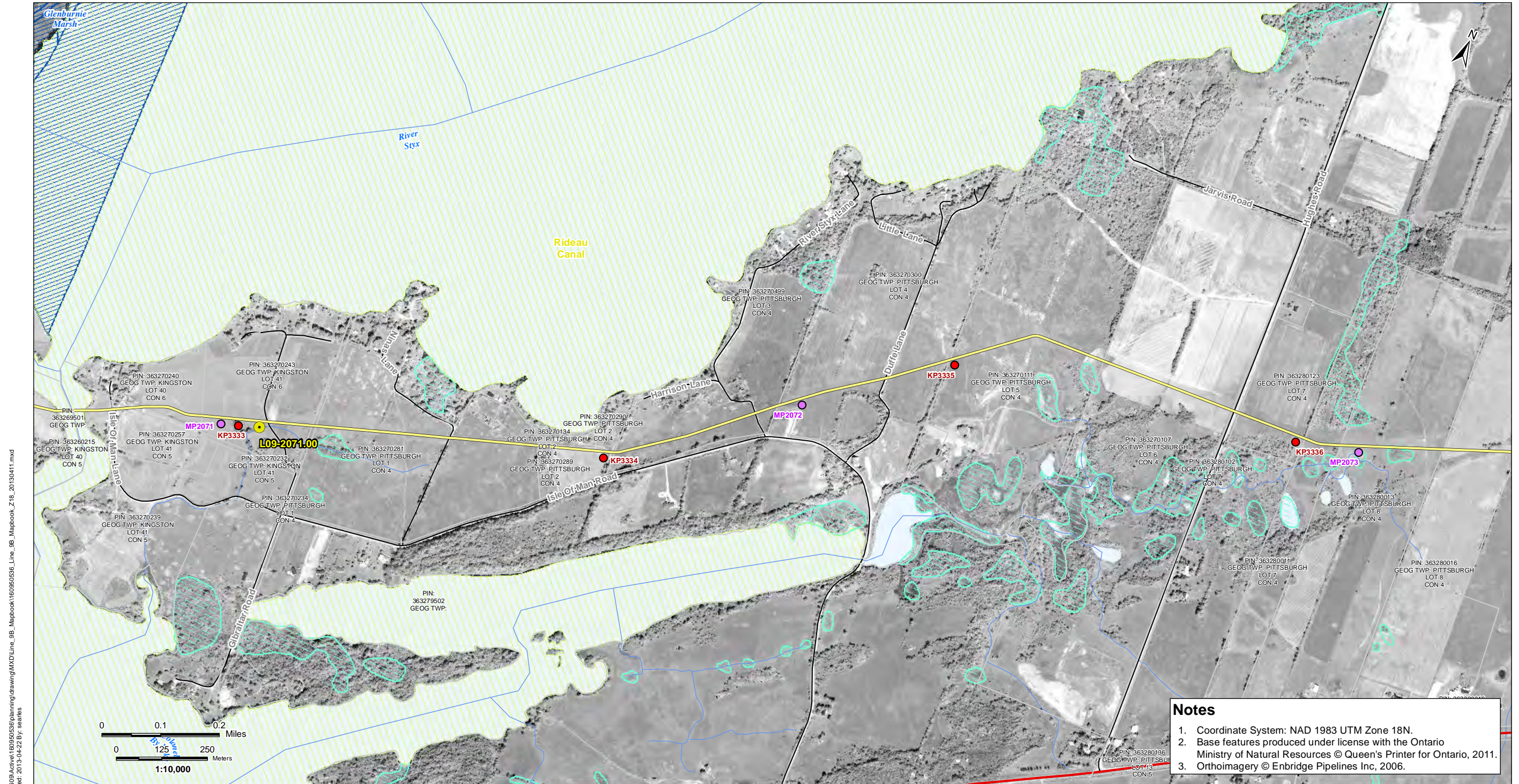
---

Sheet No.  
92

---

Title  
**Line 9B  
Reversal Project**





V:\01609\Active\160950536\planning\drawing\MXD\Line\_9B\_Mapbook\160950536\_Line\_9B\_Mapbook\_Z1B\_20130411.mxd  
 Revised: 2013-04-22 By: scharles

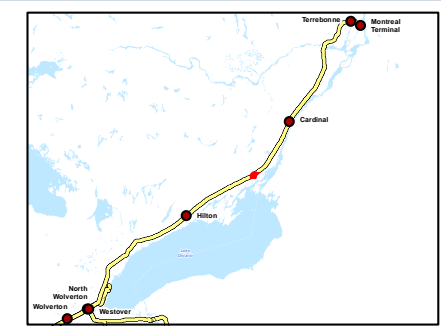
**Notes**

1. Coordinate System: NAD 1983 UTM Zone 18N.
2. Base features produced under license with the Ontario Ministry of Natural Resources © Queen's Printer for Ontario, 2011.
3. Orthoimagery © Enbridge Pipelines Inc, 2006.

April, 2013  
 160950536



Road	Property Boundary	Densitometer Site	Enbridge Pipelines
Highway	Pump Station Property Boundary	Pump Station	Line 9
Watercourse	Unevaluated Wetland	Existing Valve Location	
Waterbody	Provincially Significant Wetland	Line 9 kilometre post	
Active Railway	Other/Locally Significant Wetland	Line 9 mile post	
Abandoned/Historical Railway	ANSI, Earth Science		
	ANSI, Life Science		



Client/Project  
 Enbridge Pipelines Inc.

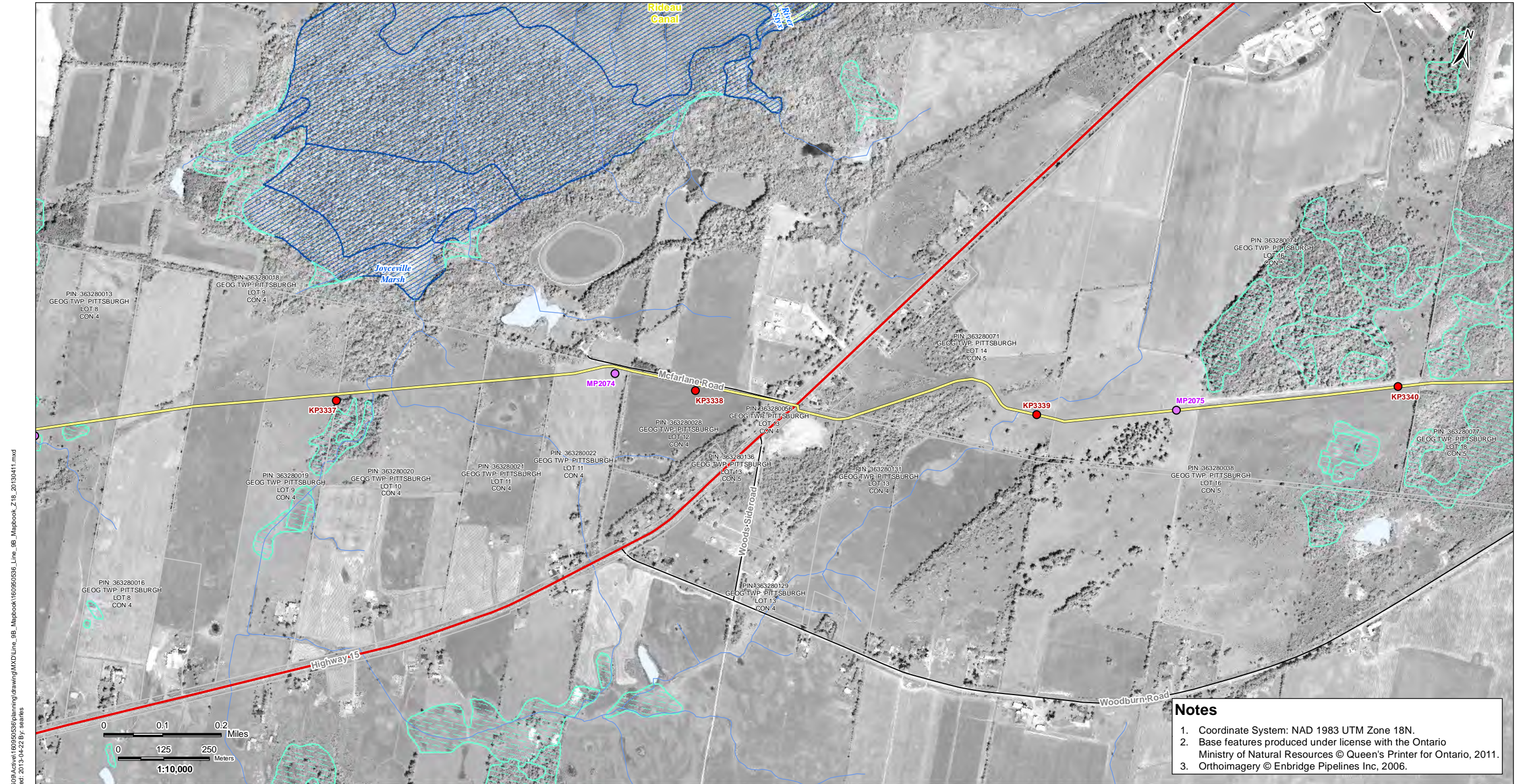
---

Sheet No.  
 93

---

Title  
**Line 9B  
 Reversal Project**





V:\01609\Active\160950536\planning\drawing\MXD\Line\_9B\_Mapbook\160950536\_Line\_9B\_Mapbook\_Z18\_20130411.mxd  
Revised: 2013-04-22 By: searles

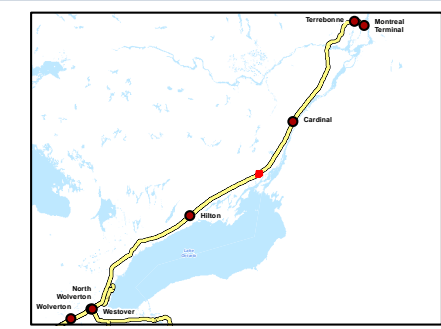
**Notes**

1. Coordinate System: NAD 1983 UTM Zone 18N.
2. Base features produced under license with the Ontario Ministry of Natural Resources © Queen's Printer for Ontario, 2011.
3. Orthoimagery © Enbridge Pipelines Inc, 2006.

April, 2013  
160950536



Road	Property Boundary	Densitometer Site	Enbridge Pipelines
Highway	Pump Station Property Boundary	Pump Station	Line 9
Watercourse	Unevaluated Wetland	Existing Valve Location	
Waterbody	Provincially Significant Wetland	Line 9 kilometre post	
Active Railway	Other/Locally Significant Wetland	Line 9 mile post	
Abandoned/Historical Railway	ANSI, Earth Science		
	ANSI, Life Science		



Client/Project  
Enbridge Pipelines Inc.

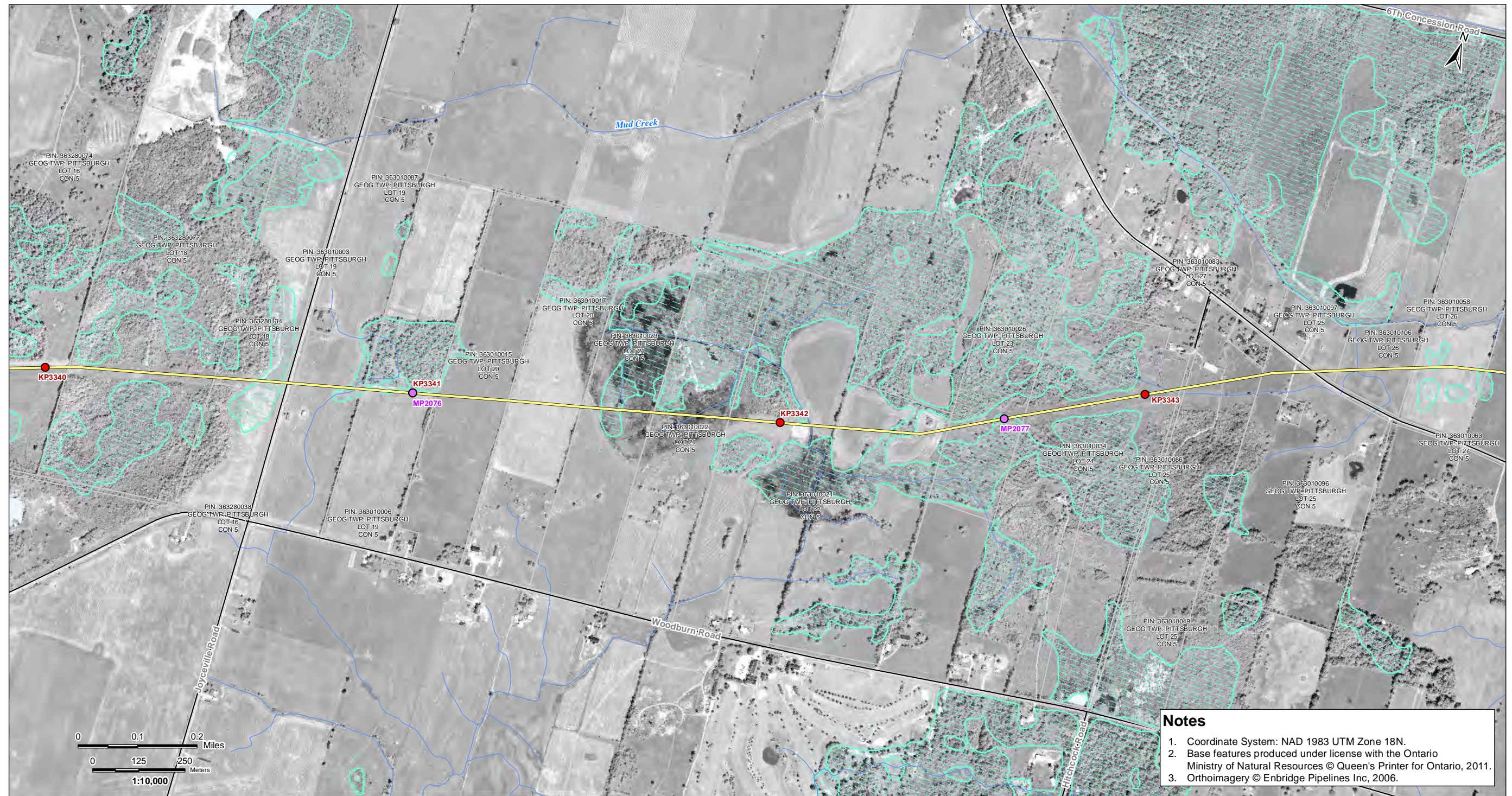
---

Sheet No.  
94

---

Title  
**Line 9B  
Reversal Project**





**Notes**

1. Coordinate System: NAD 1983 UTM Zone 18N.
2. Base features produced under license with the Ontario Ministry of Natural Resources © Queen's Printer for Ontario, 2011.
3. Orthoimagery © Enbridge Pipelines Inc, 2006.

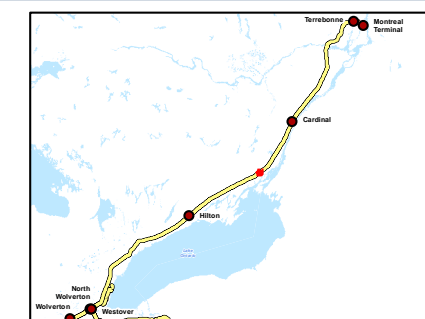
V:\01609\Active\160950536\planning\drawing\MXD\Line\_9B\_Mapbook\160950536\_Line\_9B\_Mapbook\_Z18\_20130411.mxd  
 Revised: 2013-04-22 By: searles

April, 2013  
160950536



**Legend**

- |                                |                                     |                           |                      |
|--------------------------------|-------------------------------------|---------------------------|----------------------|
| — Road                         | □ Property Boundary                 | ▲ Densitometer Site       | — Enbridge Pipelines |
| — Highway                      | □ Pump Station Property Boundary    | ■ Pump Station            | — Line 9             |
| — Watercourse                  | □ Unevaluated Wetland               | ● Existing Valve Location |                      |
| — Waterbody                    | □ Provincially Significant Wetland  | ● Line 9 kilometre post   |                      |
| — Active Railway               | □ Other/Locally Significant Wetland | ● Line 9 mile post        |                      |
| — Abandoned/Historical Railway | □ ANSI, Earth Science               |                           |                      |
|                                | □ ANSI, Life Science                |                           |                      |



Client/Project

Enbridge Pipelines Inc.

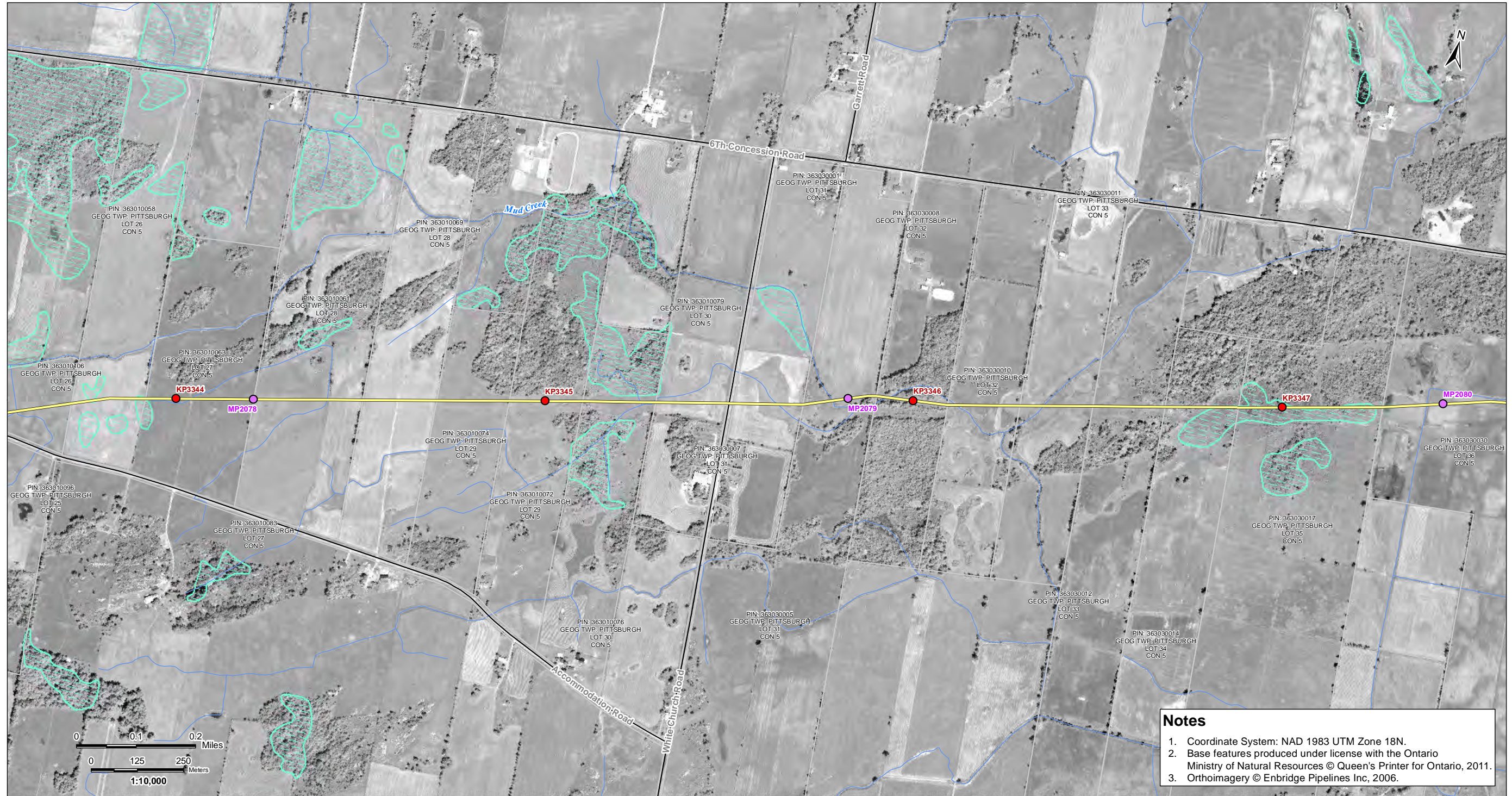
Sheet No.

95

Title

**Line 9B  
Reversal Project**





V:\01609\Active\16090536\planning\drawing\MXD\Line\_9B\_Mapbook\16090536\_Line\_9B\_Mapbook\_Z1B\_20130411.mxd  
Revised: 2013-04-22 By: searles

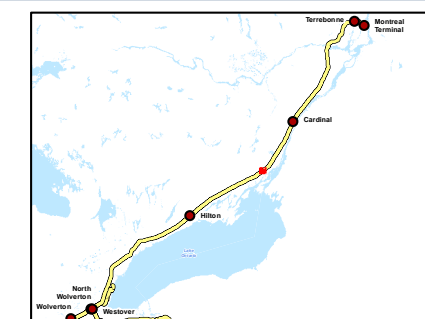
**Notes**

1. Coordinate System: NAD 1983 UTM Zone 18N.
2. Base features produced under license with the Ontario Ministry of Natural Resources © Queen's Printer for Ontario, 2011.
3. Orthoimagery © Enbridge Pipelines Inc, 2006.

April, 2013  
16090536



Legend	
	Road
	Highway
	Watercourse
	Waterbody
	Active Railway
	Abandoned/Historical Railway
	Property Boundary
	Pump Station Property Boundary
	Unevaluated Wetland
	Provincially Significant Wetland
	Other/Locally Significant Wetland
	ANSI, Earth Science
	ANSI, Life Science
	Densitometer Site
	Pump Station
	Existing Valve Location
	Line 9 kilometre post
	Line 9 mile post
	Enbridge Pipelines Line 9



Client/Project  
Enbridge Pipelines Inc.

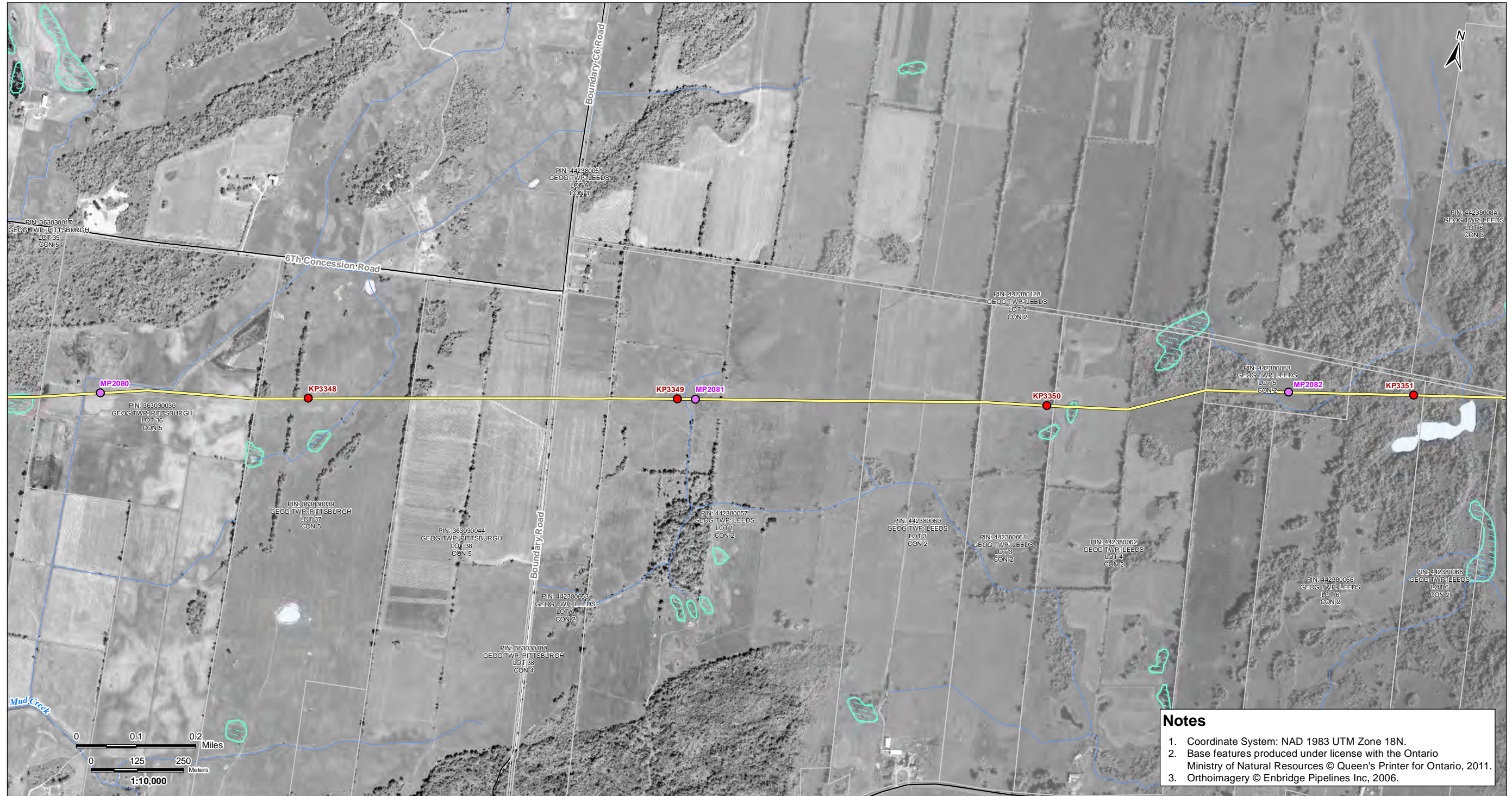
---

Sheet No.  
96

---

Title  
**Line 9B  
Reversal Project**





**Notes**

1. Coordinate System: NAD 1983 UTM Zone 18N.
2. Base features produced under license with the Ontario Ministry of Natural Resources © Queen's Printer for Ontario, 2011.
3. Orthimagery © Enbridge Pipelines Inc, 2006.

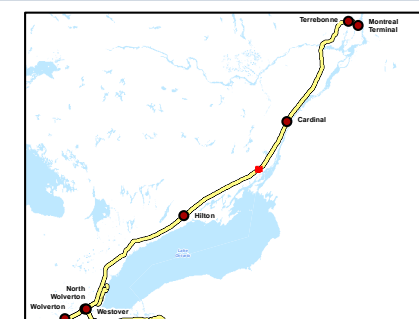
V:\01609\Active\160950536\planning\drawing\MXD\Line\_9B\_Mapbook\160950536\_Line\_9B\_Mapbook\_Z1B\_20130411.mxd  
Revised: 2013-04-22 By: searles

April, 2013  
160950536



**Legend**

- |                                |                                     |                           |                      |
|--------------------------------|-------------------------------------|---------------------------|----------------------|
| — Road                         | □ Property Boundary                 | ▲ Densitometer Site       | — Enbridge Pipelines |
| — Highway                      | □ Pump Station Property Boundary    | ■ Pump Station            | — Line 9             |
| — Watercourse                  | □ Unevaluated Wetland               | ● Existing Valve Location |                      |
| — Waterbody                    | □ Provincially Significant Wetland  | ● Line 9 kilometre post   |                      |
| — Active Railway               | □ Other/Locally Significant Wetland | ● Line 9 mile post        |                      |
| — Abandoned/Historical Railway | □ ANSI, Earth Science               |                           |                      |
|                                | □ ANSI, Life Science                |                           |                      |



Client/Project

Enbridge Pipelines Inc.

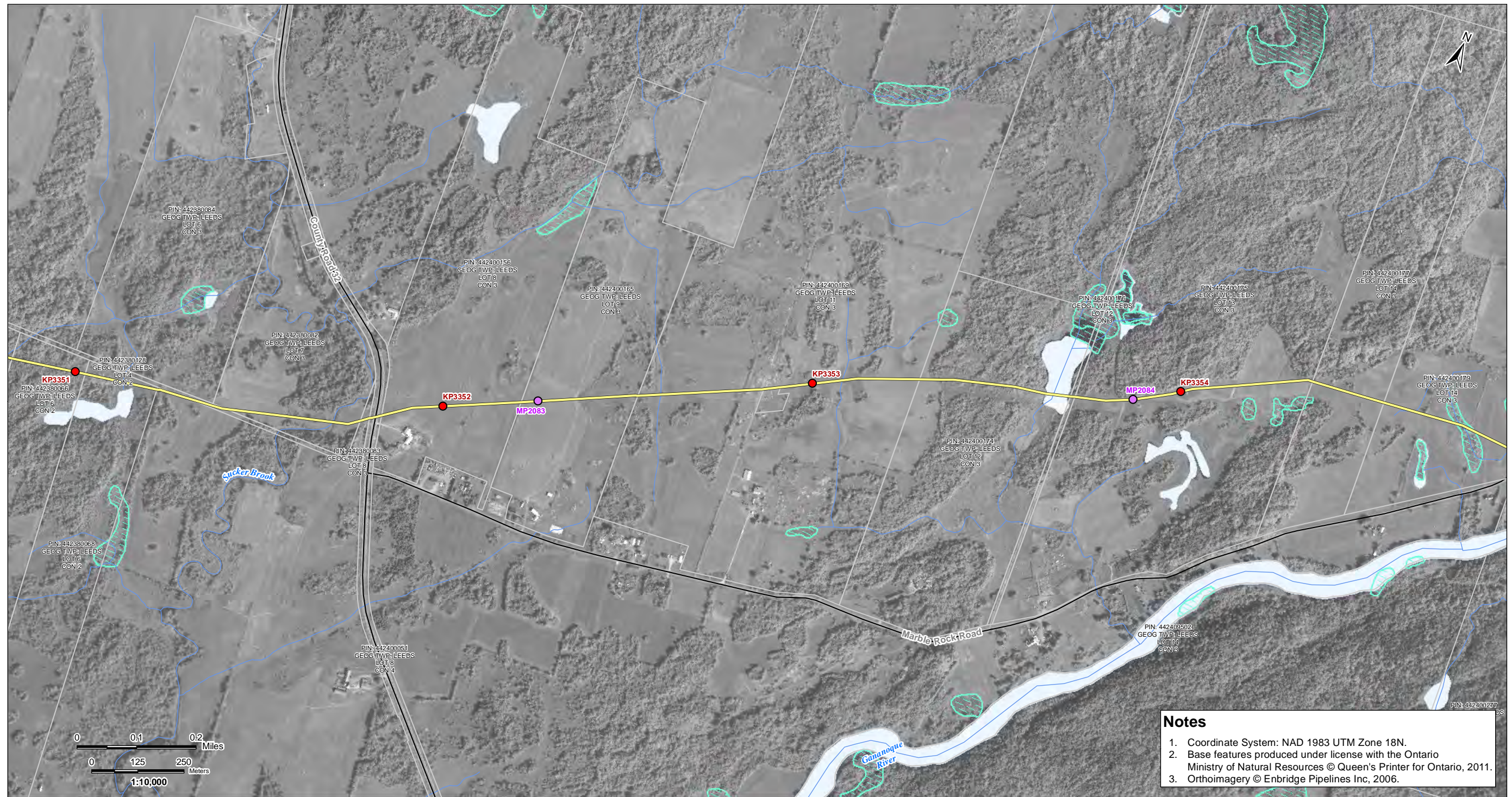
Sheet No.

97

Title

**Line 9B  
Reversal Project**





V:\01609\Active\160950536\planning\drawing\MXD\Line\_9B\_Mapbook\160950536\_Line\_9B\_Mapbook\_Z1B\_20130411.mxd  
Revised: 2013-04-22 By: sstas

**Notes**

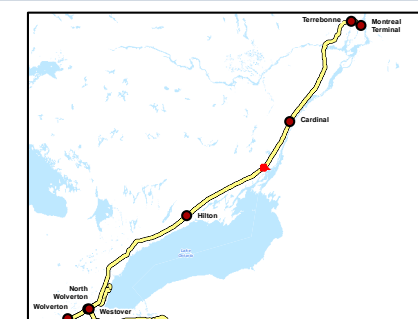
1. Coordinate System: NAD 1983 UTM Zone 18N.
2. Base features produced under license with the Ontario Ministry of Natural Resources © Queen's Printer for Ontario, 2011.
3. Orthoimagery © Enbridge Pipelines Inc, 2006.

April, 2013  
160950536



**Legend**

- |                                |                                     |                           |                      |
|--------------------------------|-------------------------------------|---------------------------|----------------------|
| — Road                         | □ Property Boundary                 | ▲ Densitometer Site       | — Enbridge Pipelines |
| — Highway                      | □ Pump Station Property Boundary    | ■ Pump Station            | — Line 9             |
| — Watercourse                  | □ Unevaluated Wetland               | ● Existing Valve Location |                      |
| — Waterbody                    | □ Provincially Significant Wetland  | ● Line 9 kilometre post   |                      |
| — Active Railway               | □ Other/Locally Significant Wetland | ● Line 9 mile post        |                      |
| — Abandoned/Historical Railway | □ ANSI, Earth Science               |                           |                      |
|                                | □ ANSI, Life Science                |                           |                      |



Client/Project

Enbridge Pipelines Inc.

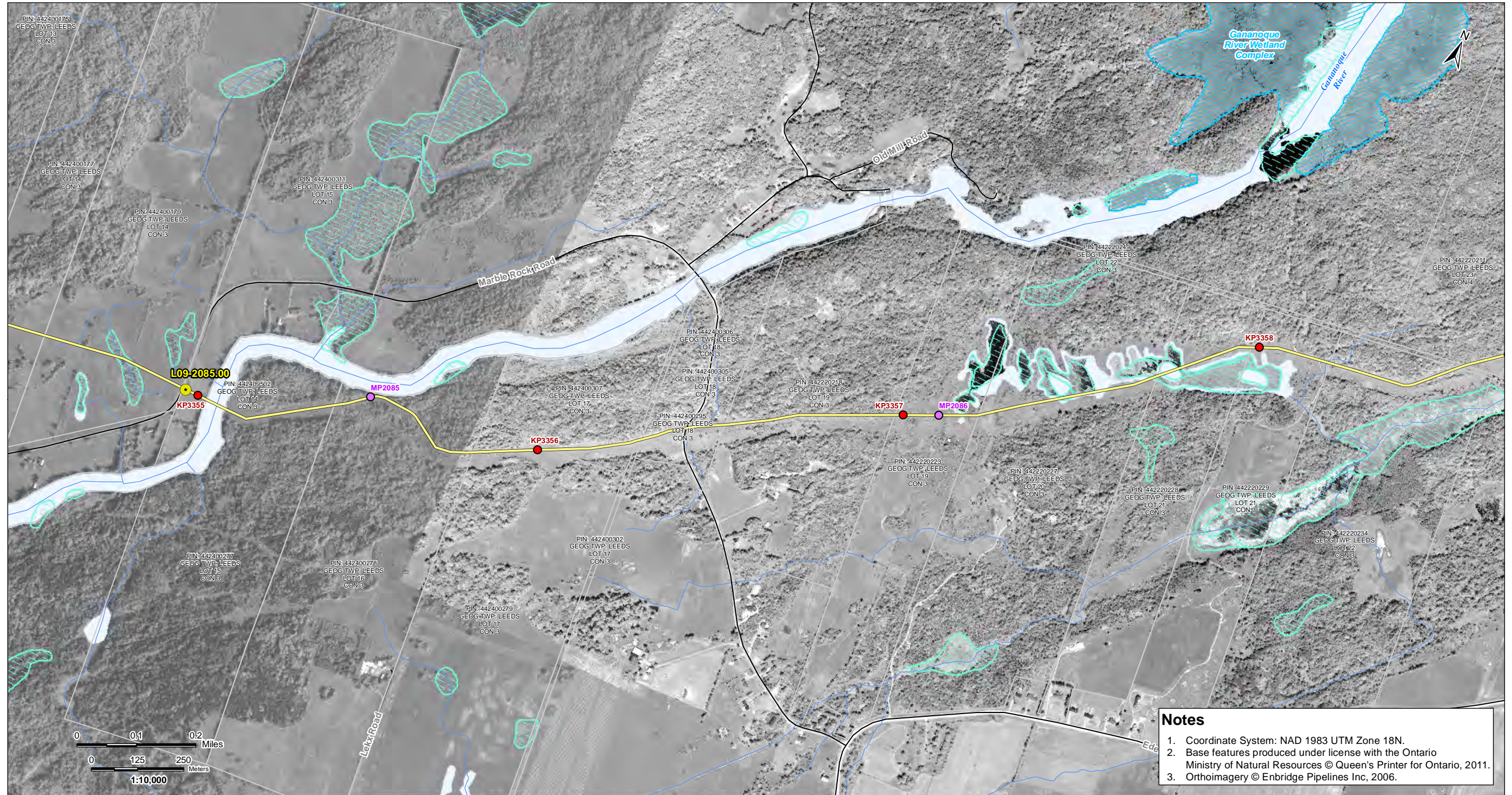
Sheet No.

98

Title

**Line 9B  
Reversal Project**





**Notes**

1. Coordinate System: NAD 1983 UTM Zone 18N.
2. Base features produced under license with the Ontario Ministry of Natural Resources © Queen's Printer for Ontario, 2011.
3. Orthoimagery © Enbridge Pipelines Inc, 2006.

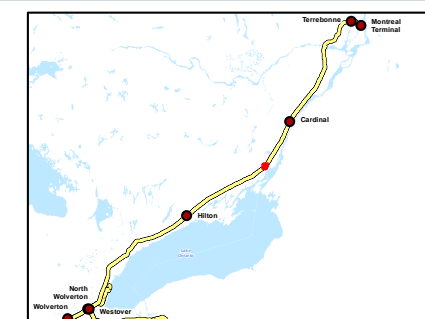
V:\01609\Active\160950536\planning\drawing\MXD\Line\_9B\_Mapbook\160950536\_Line\_9B\_Mapbook\_Z1B\_20130411.mxd  
Revised: 2013-04-22 By: searles

April, 2013  
160950536



**Legend**

- |                                |                                     |                           |                      |
|--------------------------------|-------------------------------------|---------------------------|----------------------|
| — Road                         | □ Property Boundary                 | ▲ Densitometer Site       | — Enbridge Pipelines |
| — Highway                      | □ Pump Station Property Boundary    | ■ Pump Station            | — Line 9             |
| — Watercourse                  | □ Unevaluated Wetland               | ● Existing Valve Location |                      |
| — Waterbody                    | □ Provincially Significant Wetland  | ● Line 9 kilometre post   |                      |
| — Active Railway               | □ Other/Locally Significant Wetland | ● Line 9 mile post        |                      |
| — Abandoned/Historical Railway | □ ANSI, Earth Science               |                           |                      |
|                                | □ ANSI, Life Science                |                           |                      |



Client/Project

Enbridge Pipelines Inc.

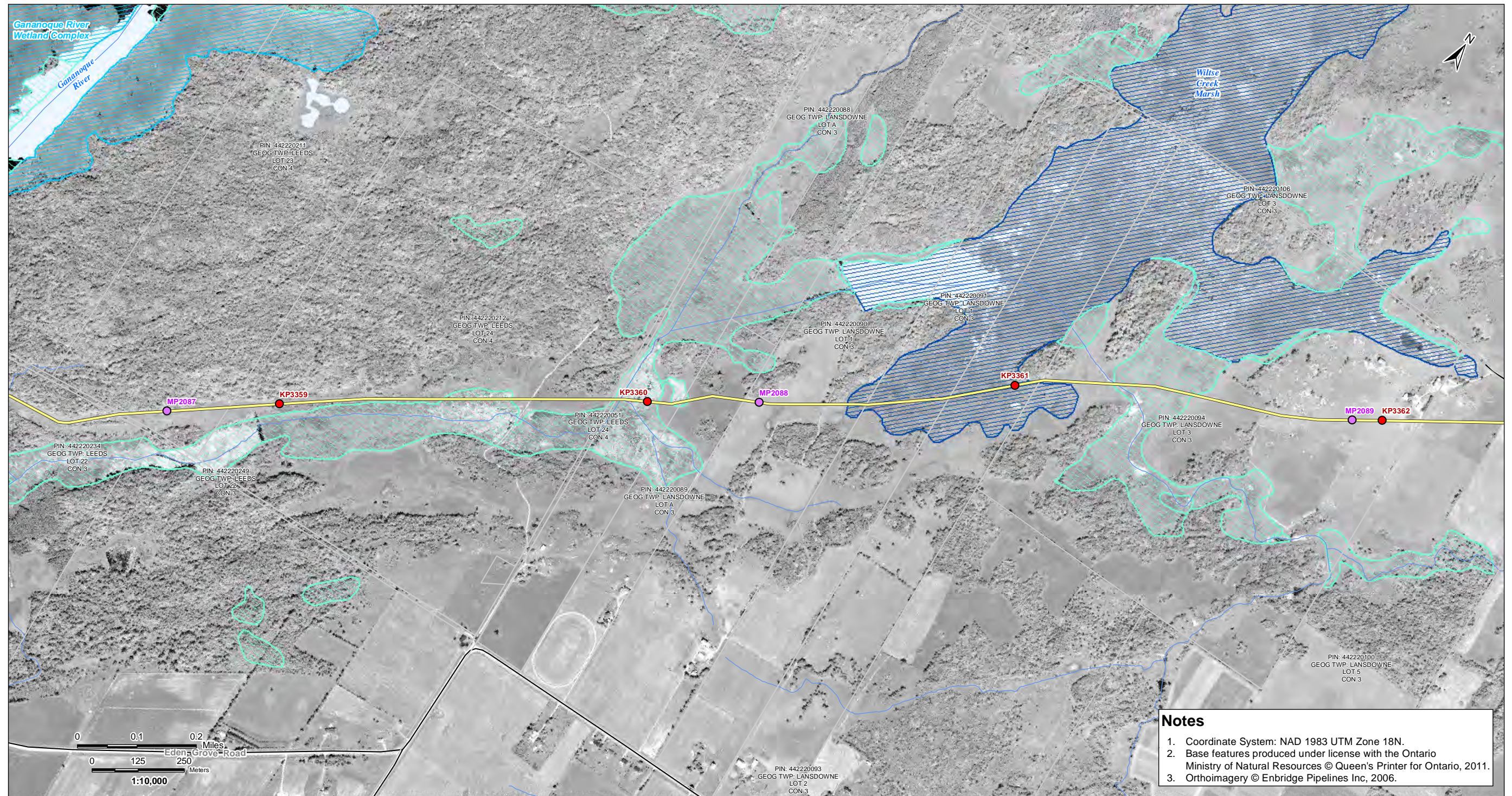
Sheet No.

99

Title

**Line 9B  
Reversal Project**





**Notes**

1. Coordinate System: NAD 1983 UTM Zone 18N.
2. Base features produced under license with the Ontario Ministry of Natural Resources © Queen's Printer for Ontario, 2011.
3. Orthoimagery © Enbridge Pipelines Inc, 2006.

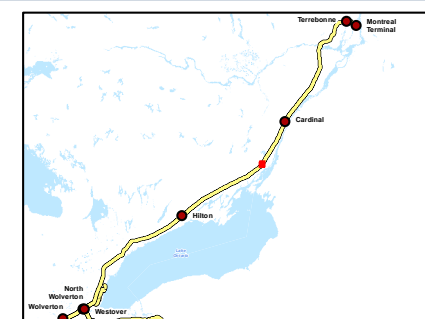
V:\01609\Active\160950536\enbridge\drawing\MXD\Line\_9B\_Mapbook\160950536\_Line\_9B\_Mapbook\_Z18\_20130411.mxd  
Revised: 2013-04-22 By: seattis

April, 2013  
160950536



**Legend**

- |                                |                                     |                           |                      |
|--------------------------------|-------------------------------------|---------------------------|----------------------|
| — Road                         | ▭ Property Boundary                 | ▲ Densitometer Site       | — Enbridge Pipelines |
| — Highway                      | ▭ Pump Station Property Boundary    | ■ Pump Station            | — Line 9             |
| — Watercourse                  | ▭ Unevaluated Wetland               | ● Existing Valve Location |                      |
| — Waterbody                    | ▭ Provincially Significant Wetland  | ● Line 9 kilometre post   |                      |
| — Active Railway               | ▭ Other/Locally Significant Wetland | ● Line 9 mile post        |                      |
| — Abandoned/Historical Railway | ▭ ANSI, Earth Science               |                           |                      |
|                                | ▭ ANSI, Life Science                |                           |                      |

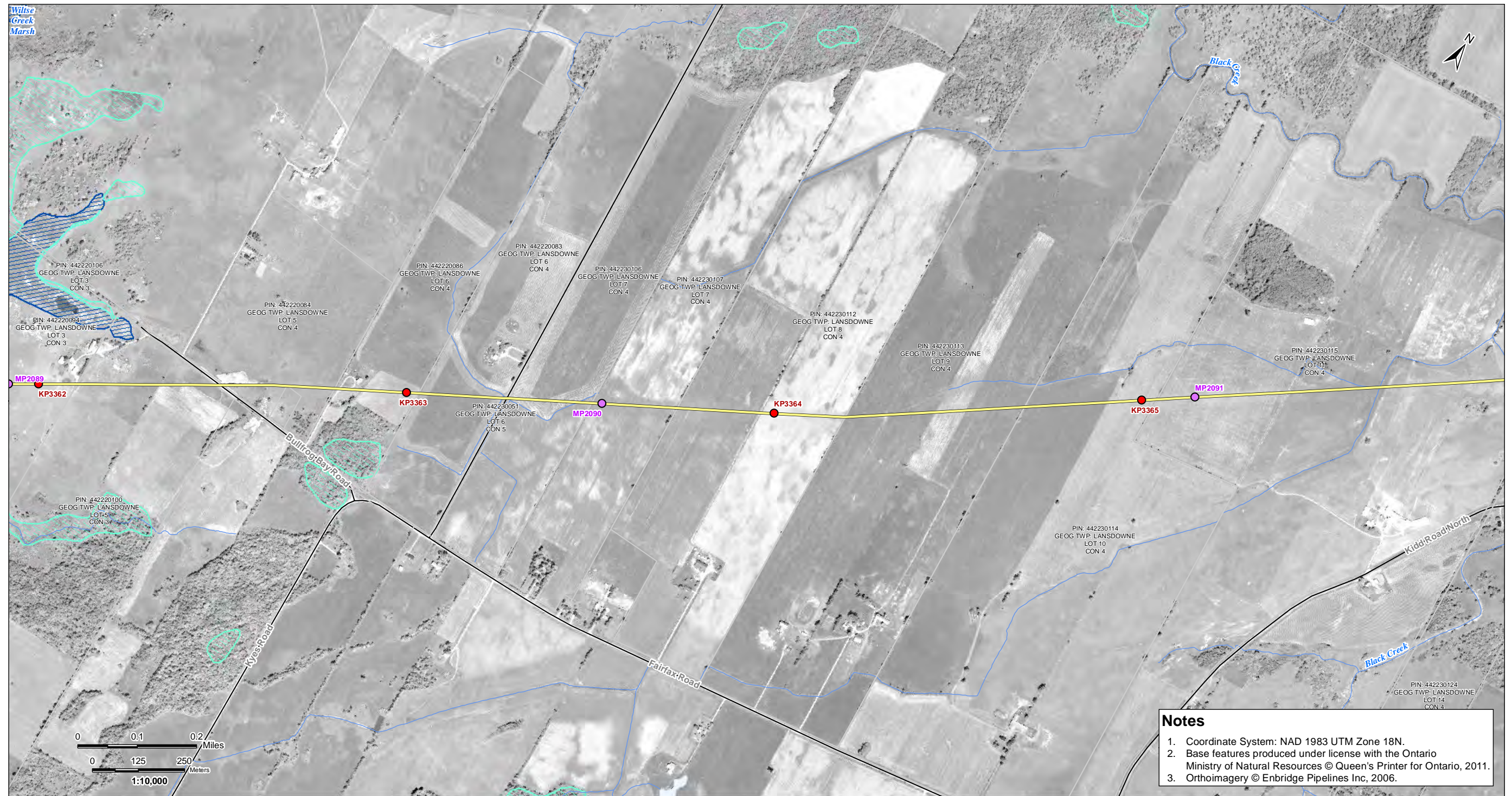


Client/Project  
Enbridge Pipelines Inc.

Sheet No.  
100

Title  
**Line 9B  
Reversal Project**





V:\01609\Aerial\160950536\drawing\drawing\MXD\Line\_9B\_Mapbook\160950536\_Line\_9B\_Mapbook\_Z18\_20130411.mxd  
Revised: 2013-04-22 By: seattis

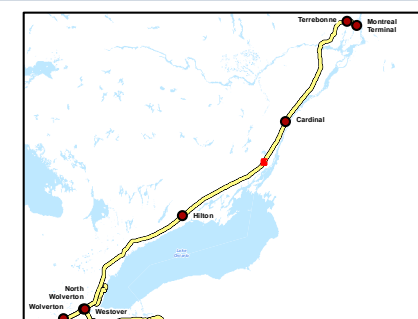
- Notes**
1. Coordinate System: NAD 1983 UTM Zone 18N.
  2. Base features produced under license with the Ontario Ministry of Natural Resources © Queen's Printer for Ontario, 2011.
  3. Orthoimagery © Enbridge Pipelines Inc, 2006.

April, 2013  
160950536



**Legend**

- |                                |                                     |                           |                      |
|--------------------------------|-------------------------------------|---------------------------|----------------------|
| — Road                         | □ Property Boundary                 | ▲ Densitometer Site       | — Enbridge Pipelines |
| — Highway                      | □ Pump Station Property Boundary    | ■ Pump Station            | — Line 9             |
| — Watercourse                  | □ Unevaluated Wetland               | ● Existing Valve Location |                      |
| — Waterbody                    | □ Provincially Significant Wetland  | ● Line 9 kilometre post   |                      |
| — Active Railway               | □ Other/Locally Significant Wetland | ● Line 9 mile post        |                      |
| — Abandoned/Historical Railway | □ ANSI, Earth Science               |                           |                      |
|                                | □ ANSI, Life Science                |                           |                      |

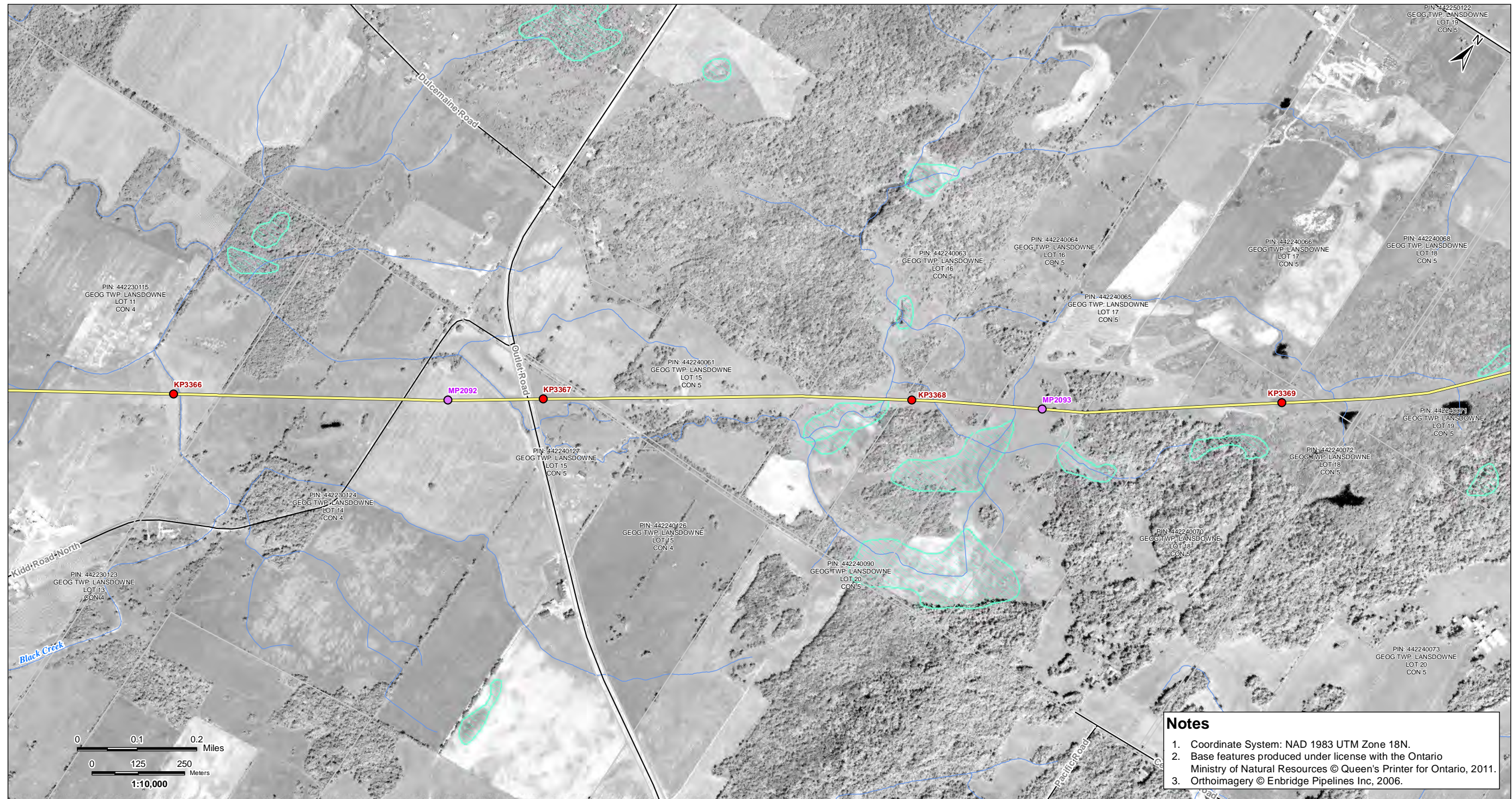


Client/Project  
Enbridge Pipelines Inc.

Sheet No.  
101

Title  
**Line 9B  
Reversal Project**





V:\01609\Active\16090536\plan\dwg\Line\_9B\_Mapbook\_Z18\_20130411.mxd  
Revised: 2013-04-22 By: snatlas

**Notes**

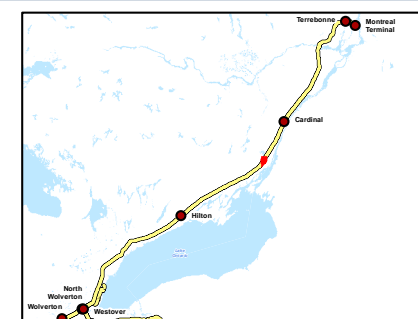
1. Coordinate System: NAD 1983 UTM Zone 18N.
2. Base features produced under license with the Ontario Ministry of Natural Resources © Queen's Printer for Ontario, 2011.
3. Orthoimagery © Enbridge Pipelines Inc, 2006.

April, 2013  
16090536



**Legend**

- |                              |                                   |                         |                    |
|------------------------------|-----------------------------------|-------------------------|--------------------|
| Road                         | Property Boundary                 | Densitometer Site       | Enbridge Pipelines |
| Highway                      | Pump Station Property Boundary    | Pump Station            | Line 9             |
| Watercourse                  | Unevaluated Wetland               | Existing Valve Location |                    |
| Waterbody                    | Provincially Significant Wetland  | Line 9 kilometre post   |                    |
| Active Railway               | Other/Locally Significant Wetland | Line 9 mile post        |                    |
| Abandoned/Historical Railway | ANSI, Earth Science               |                         |                    |
|                              | ANSI, Life Science                |                         |                    |

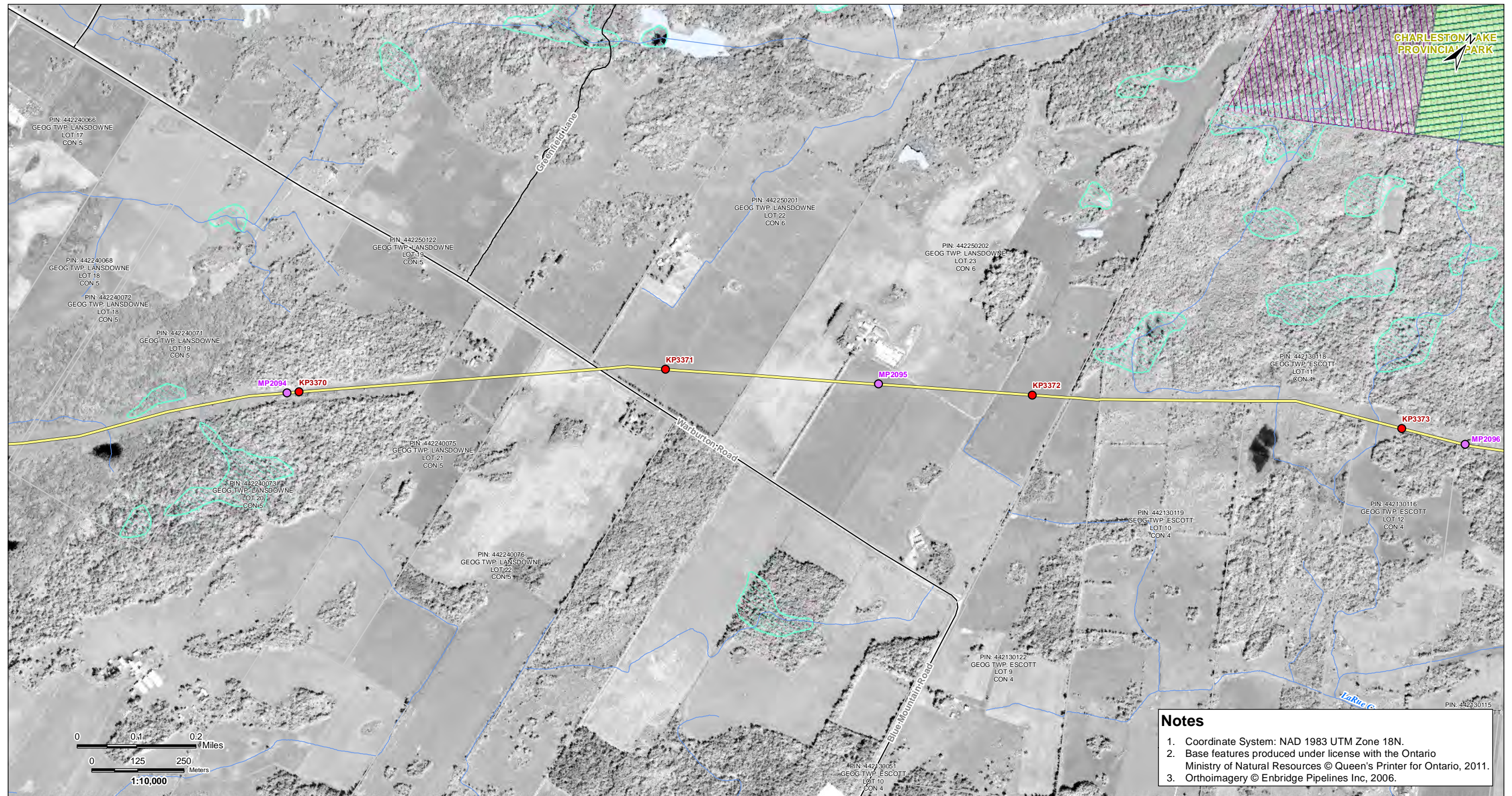


Client/Project  
Enbridge Pipelines Inc.

Sheet No.  
102

Title  
**Line 9B  
Reversal Project**





V:\01609\Active\160950536\subdrawing\drawing\MXD\Line\_9B\_Mapbook\_Z18\_20130411.mxd  
Revised: 2013-04-22 By: seafaris

**Notes**

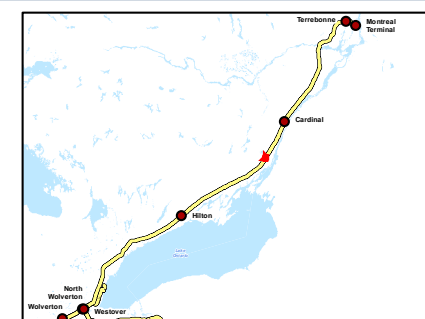
1. Coordinate System: NAD 1983 UTM Zone 18N.
2. Base features produced under license with the Ontario Ministry of Natural Resources © Queen's Printer for Ontario, 2011.
3. Orthoimagery © Enbridge Pipelines Inc, 2006.

April, 2013  
160950536



**Legend**

- |                                |                                     |                           |                      |
|--------------------------------|-------------------------------------|---------------------------|----------------------|
| — Road                         | □ Property Boundary                 | ▲ Densitometer Site       | — Enbridge Pipelines |
| — Highway                      | □ Pump Station Property Boundary    | ■ Pump Station            | — Line 9             |
| — Watercourse                  | □ Unevaluated Wetland               | ● Existing Valve Location |                      |
| — Waterbody                    | □ Provincially Significant Wetland  | ● Line 9 kilometre post   |                      |
| — Active Railway               | □ Other/Locally Significant Wetland | ● Line 9 mile post        |                      |
| — Abandoned/Historical Railway | □ ANSI, Earth Science               |                           |                      |
|                                | □ ANSI, Life Science                |                           |                      |

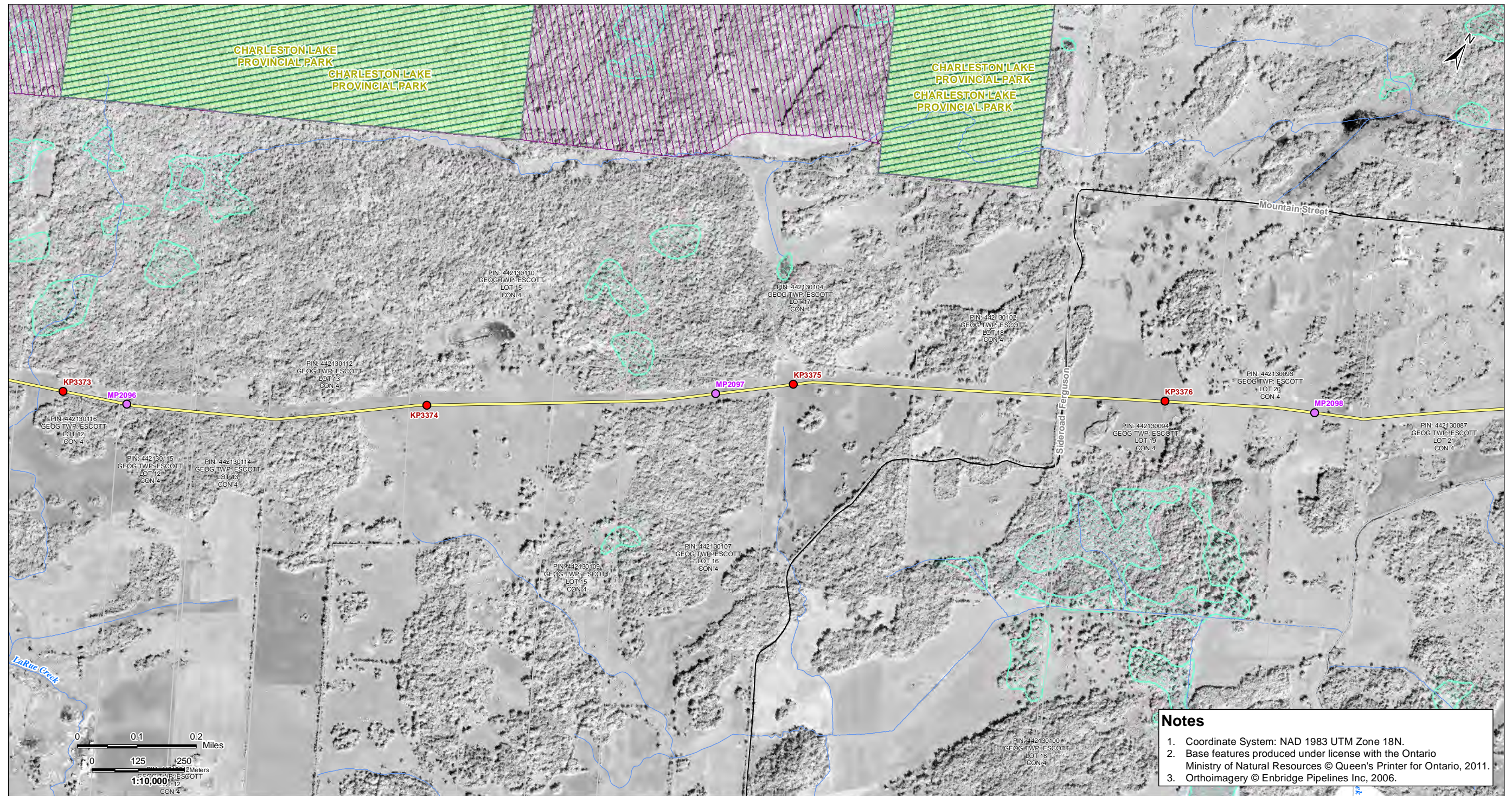


Client/Project  
Enbridge Pipelines Inc.

Sheet No.  
103

Title  
**Line 9B  
Reversal Project**





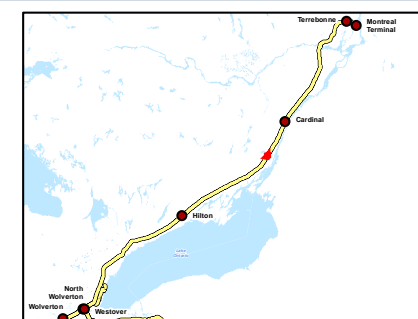
V:\01009\Active\160950536\enbridge\drawing\MXD\Line\_9B\_Mapbook\160950536\_Line\_9B\_Mapbook\_Z18\_20130411.mxd  
 Revised: 2013-04-22 By: seattis

April, 2013  
160950536



**Legend**

- |                                |                                     |                           |                      |
|--------------------------------|-------------------------------------|---------------------------|----------------------|
| — Road                         | □ Property Boundary                 | ▲ Densitometer Site       | — Enbridge Pipelines |
| — Highway                      | □ Pump Station Property Boundary    | ■ Pump Station            | — Line 9             |
| — Watercourse                  | □ Unevaluated Wetland               | ● Existing Valve Location |                      |
| — Waterbody                    | □ Provincially Significant Wetland  | ● Line 9 kilometre post   |                      |
| — Active Railway               | □ Other/Locally Significant Wetland | ● Line 9 mile post        |                      |
| — Abandoned/Historical Railway | □ ANSI, Earth Science               |                           |                      |
|                                | □ ANSI, Life Science                |                           |                      |



Client/Project

Enbridge Pipelines Inc.

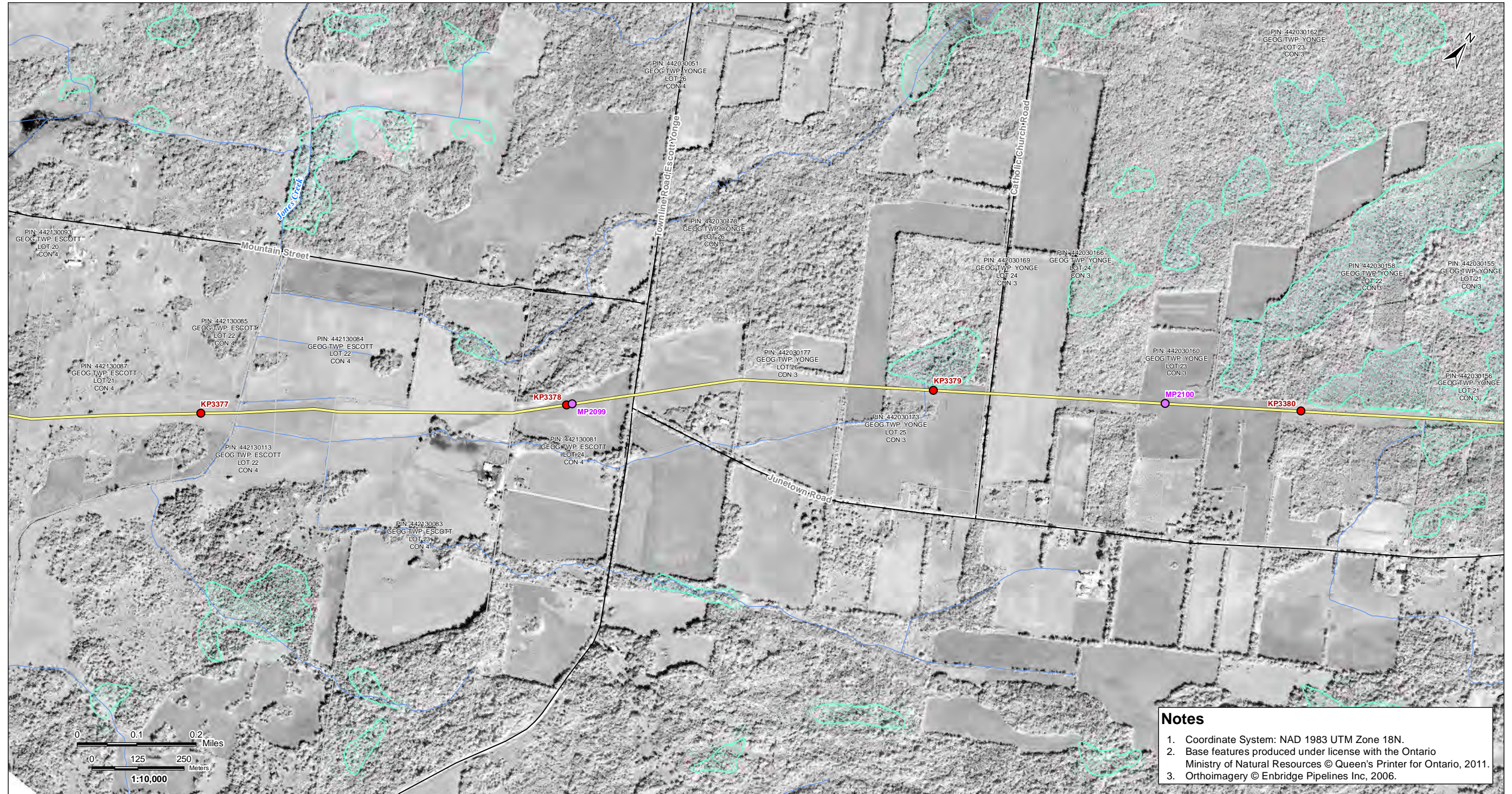
Sheet No.

104

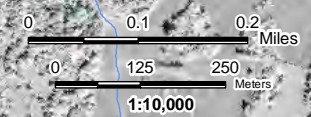
Title

**Line 9B  
Reversal Project**





V:\01609\Active\16090536\submittal\drawing\MXD\Line\_9B\_Mapbook\16090536\_Line\_9B\_Mapbook\_Z18\_20130411.mxd  
Revised: 2013-04-22 By: seaflex



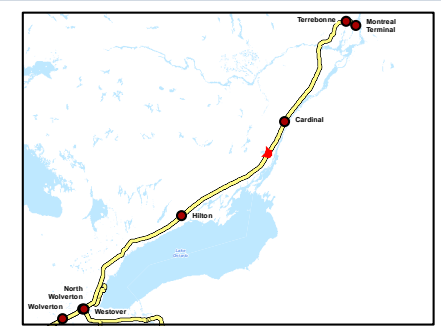
**Notes**

1. Coordinate System: NAD 1983 UTM Zone 18N.
2. Base features produced under license with the Ontario Ministry of Natural Resources © Queen's Printer for Ontario, 2011.
3. Orthoimagery © Enbridge Pipelines Inc, 2006.

April, 2013  
16090536



Road	Property Boundary	Densitometer Site	Enbridge Pipelines Line 9
Highway	Pump Station Property Boundary	Pump Station	
Watercourse	Unevaluated Wetland	Existing Valve Location	
Waterbody	Provincially Significant Wetland	Line 9 kilometre post	
Active Railway	Other/Locally Significant Wetland	Line 9 mile post	
Abandoned/Historical Railway	ANSI, Earth Science		
	ANSI, Life Science		



Client/Project  
Enbridge Pipelines Inc.

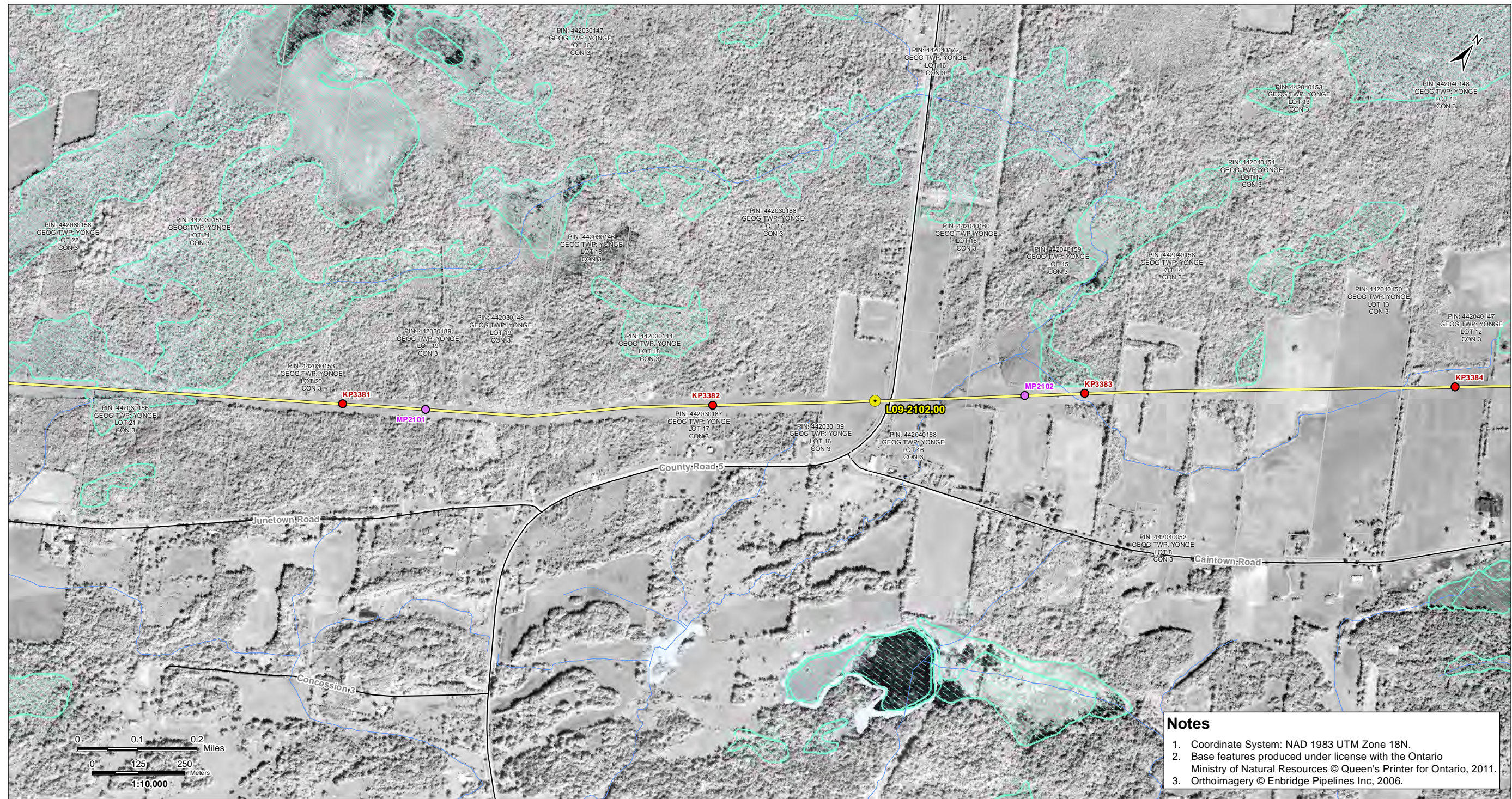
---

Sheet No.  
105

---

Title  
**Line 9B  
Reversal Project**





V:\01609\Active\160950536\plan\dwg\Line\_9B\_Mapbook\_Z18\_20130411.mxd  
Revised: 2013-04-22 By: seafes

**Notes**

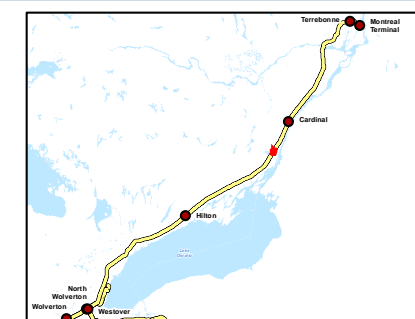
1. Coordinate System: NAD 1983 UTM Zone 18N.
2. Base features produced under license with the Ontario Ministry of Natural Resources © Queen's Printer for Ontario, 2011.
3. Orthomagery © Enbridge Pipelines Inc, 2006.

April, 2013  
160950536



**Legend**

- |                                |                                     |                           |                      |
|--------------------------------|-------------------------------------|---------------------------|----------------------|
| — Road                         | ▭ Property Boundary                 | ▲ Densitometer Site       | — Enbridge Pipelines |
| — Highway                      | ▭ Pump Station Property Boundary    | ■ Pump Station            | — Line 9             |
| — Watercourse                  | ▭ Unevaluated Wetland               | ● Existing Valve Location |                      |
| — Waterbody                    | ▭ Provincially Significant Wetland  | ● Line 9 kilometre post   |                      |
| — Active Railway               | ▭ Other/Locally Significant Wetland | ● Line 9 mile post        |                      |
| — Abandoned/Historical Railway | ▭ ANSI, Earth Science               |                           |                      |
|                                | ▭ ANSI, Life Science                |                           |                      |



Client/Project  
Enbridge Pipelines Inc.

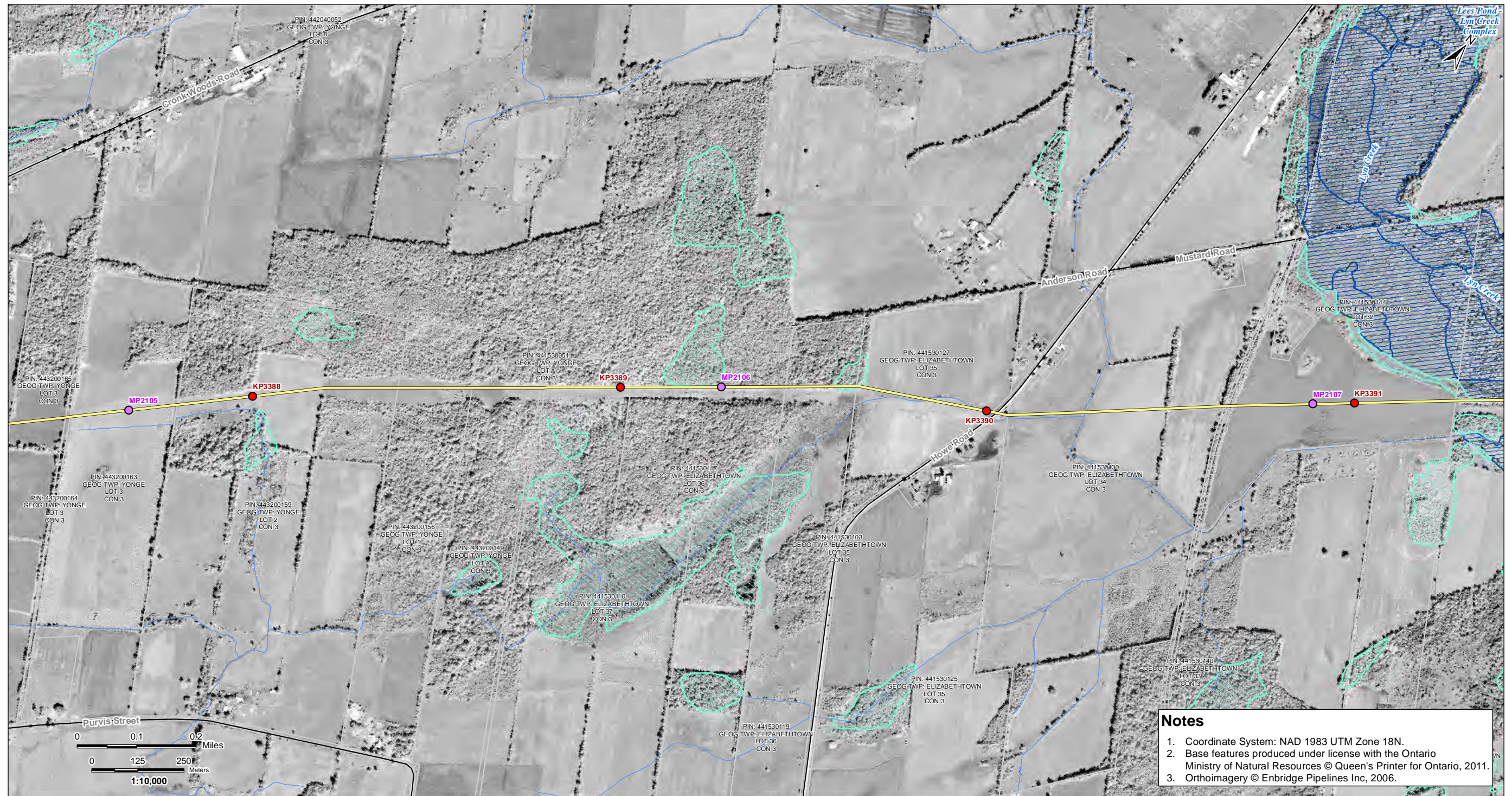
Sheet No.  
106

Title  
**Line 9B  
Reversal Project**









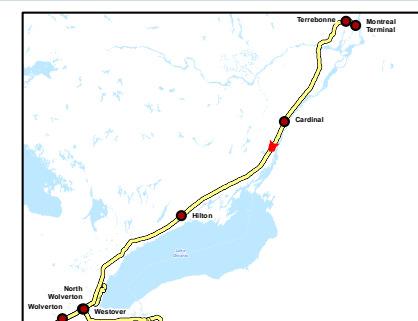
V:\01609\Active\160950536\enbridge\drawing\MXD\Line\_9B\_Mapbook\_Z18\_20130411.mxd  
Revised: 2013-04-22 By: seaflex

April, 2013  
160950536



**Legend**

- |                                |                                     |                           |                      |
|--------------------------------|-------------------------------------|---------------------------|----------------------|
| — Road                         | □ Property Boundary                 | ▲ Densitometer Site       | — Enbridge Pipelines |
| — Highway                      | □ Pump Station Property Boundary    | ■ Pump Station            | — Line 9             |
| — Watercourse                  | □ Unevaluated Wetland               | ● Existing Valve Location |                      |
| — Waterbody                    | □ Provincially Significant Wetland  | ● Line 9 kilometre post   |                      |
| — Active Railway               | □ Other/Locally Significant Wetland | ● Line 9 mile post        |                      |
| — Abandoned/Historical Railway | □ ANSI, Earth Science               |                           |                      |
|                                | □ ANSI, Life Science                |                           |                      |



Client/Project

Enbridge Pipelines Inc.

Sheet No.

108

Title

**Line 9B  
Reversal Project**





V:\01609\Aerial\160950536\Planning\drawing\MXD\Line\_9B\_Mapbook\160950536\_Line\_9B\_Mapbook\_Z18\_20130411.mxd  
Revised: 2013-04-22 By: ceatls

**Notes**

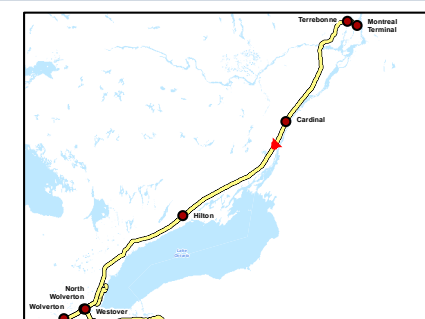
1. Coordinate System: NAD 1983 UTM Zone 18N.
2. Base features produced under license with the Ontario Ministry of Natural Resources © Queen's Printer for Ontario, 2011.
3. Orthoimagery © Enbridge Pipelines Inc, 2006.

April, 2013  
160950536



**Legend**

- |                                |                                     |                           |                      |
|--------------------------------|-------------------------------------|---------------------------|----------------------|
| — Road                         | □ Property Boundary                 | ▲ Densitometer Site       | — Enbridge Pipelines |
| — Highway                      | □ Pump Station Property Boundary    | ■ Pump Station            | — Line 9             |
| — Watercourse                  | □ Unevaluated Wetland               | ● Existing Valve Location |                      |
| — Waterbody                    | □ Provincially Significant Wetland  | ● Line 9 kilometre post   |                      |
| — Active Railway               | □ Other/Locally Significant Wetland | ● Line 9 mile post        |                      |
| — Abandoned/Historical Railway | □ ANSI, Earth Science               |                           |                      |
|                                | □ ANSI, Life Science                |                           |                      |



Client/Project

Enbridge Pipelines Inc.

Sheet No.

109

Title

**Line 9B  
Reversal Project**





V:\01609\Archives\16090536\enbridge\drawing\MXD\Line\_9B\_Mapbook\16090536\_Line\_9B\_Mapbook\_Z18\_20130411.mxd  
 Revised: 2013-04-22 By: seattis

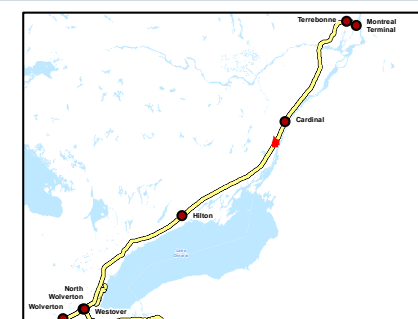
- Notes**
1. Coordinate System: NAD 1983 UTM Zone 18N.
  2. Base features produced under license with the Ontario Ministry of Natural Resources © Queen's Printer for Ontario, 2011.
  3. Orthoimagery © Enbridge Pipelines Inc, 2006.

April, 2013  
16090536



**Legend**

- |                                |                                     |                           |                      |
|--------------------------------|-------------------------------------|---------------------------|----------------------|
| — Road                         | □ Property Boundary                 | ▲ Densitometer Site       | — Enbridge Pipelines |
| — Highway                      | □ Pump Station Property Boundary    | ■ Pump Station            | — Line 9             |
| — Watercourse                  | □ Unevaluated Wetland               | ● Existing Valve Location |                      |
| — Waterbody                    | □ Provincially Significant Wetland  | ● Line 9 kilometre post   |                      |
| — Active Railway               | □ Other/Locally Significant Wetland | ● Line 9 mile post        |                      |
| — Abandoned/Historical Railway | □ ANSI, Earth Science               |                           |                      |
|                                | □ ANSI, Life Science                |                           |                      |

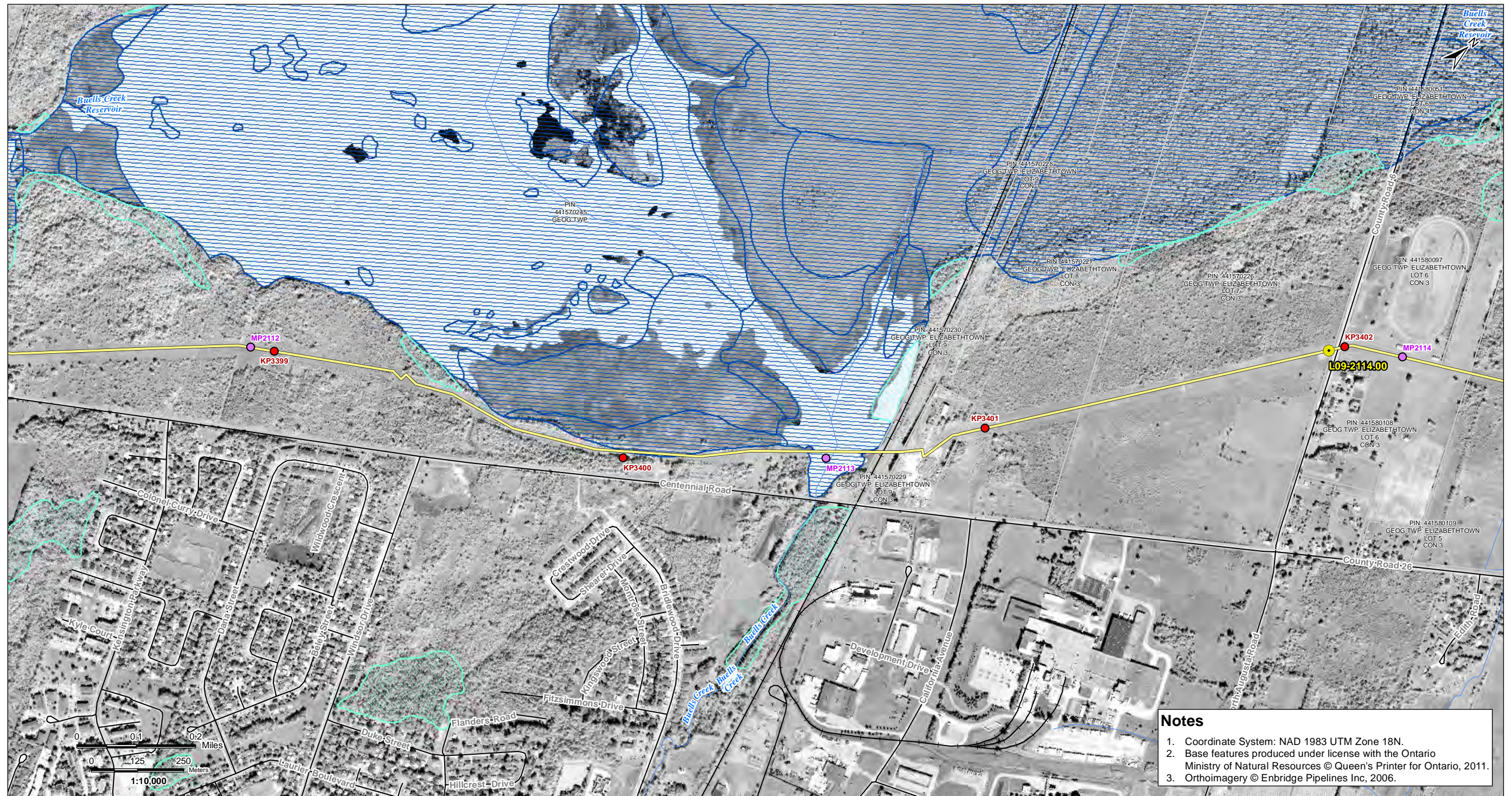


Client/Project  
Enbridge Pipelines Inc.

Sheet No.  
110

Title  
**Line 9B  
Reversal Project**





V:\01609\Active\160950536\planning\drawing\MXD\Line\_9B\_Mapbook\160950536\_Line\_9B\_Mapbook\_Z18\_20130411.mxd  
Revised: 2013-04-22 By: sean.ries

**Notes**

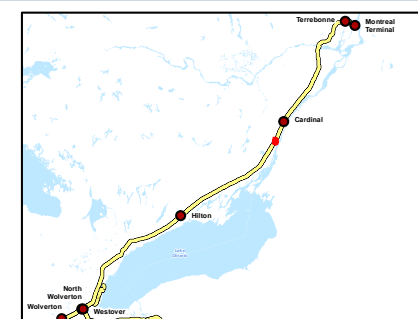
1. Coordinate System: NAD 1983 UTM Zone 18N.
2. Base features produced under license with the Ontario Ministry of Natural Resources © Queen's Printer for Ontario, 2011.
3. Orthoimagery © Enbridge Pipelines Inc., 2006.

April, 2013  
160950536



**Legend**

- |                                |                                     |                           |                      |
|--------------------------------|-------------------------------------|---------------------------|----------------------|
| — Road                         | □ Property Boundary                 | ▲ Densitometer Site       | — Enbridge Pipelines |
| — Highway                      | □ Pump Station Property Boundary    | ■ Pump Station            | — Line 9             |
| — Watercourse                  | □ Unevaluated Wetland               | ● Existing Valve Location |                      |
| — Waterbody                    | □ Provincially Significant Wetland  | ● Line 9 kilometre post   |                      |
| — Active Railway               | □ Other/Locally Significant Wetland | ● Line 9 mile post        |                      |
| — Abandoned/Historical Railway | □ ANSI, Earth Science               |                           |                      |
|                                | □ ANSI, Life Science                |                           |                      |



Client/Project  
Enbridge Pipelines Inc.

Sheet No.  
111

Title  
**Line 9B  
Reversal Project**





V:\016098\Aerial\16095036\planning\drawing\MXD\Line\_9B\_Mapbook\16095036\_Line\_9B\_Mapbook\_Z16\_20130411.mxd  
 Revised: 2013-04-22 By: stantec

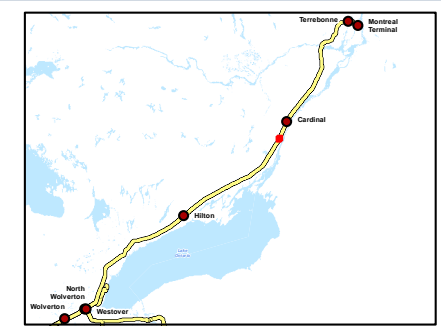
**Notes**

1. Coordinate System: NAD 1983 UTM Zone 18N.
2. Base features produced under license with the Ontario Ministry of Natural Resources © Queen's Printer for Ontario, 2011.
3. Orthoimagery © Enbridge Pipelines Inc, 2006.

April, 2013  
16095036



Road	Property Boundary	Densitometer Site	Enbridge Pipelines
Highway	Pump Station Property Boundary	Pump Station	Line 9
Watercourse	Unevaluated Wetland	Existing Valve Location	
Waterbody	Provincially Significant Wetland	Line 9 kilometre post	
Active Railway	Other/Locally Significant Wetland	Line 9 mile post	
Abandoned/Historical Railway	ANSI, Earth Science		
	ANSI, Life Science		



Client/Project  
Enbridge Pipelines Inc.

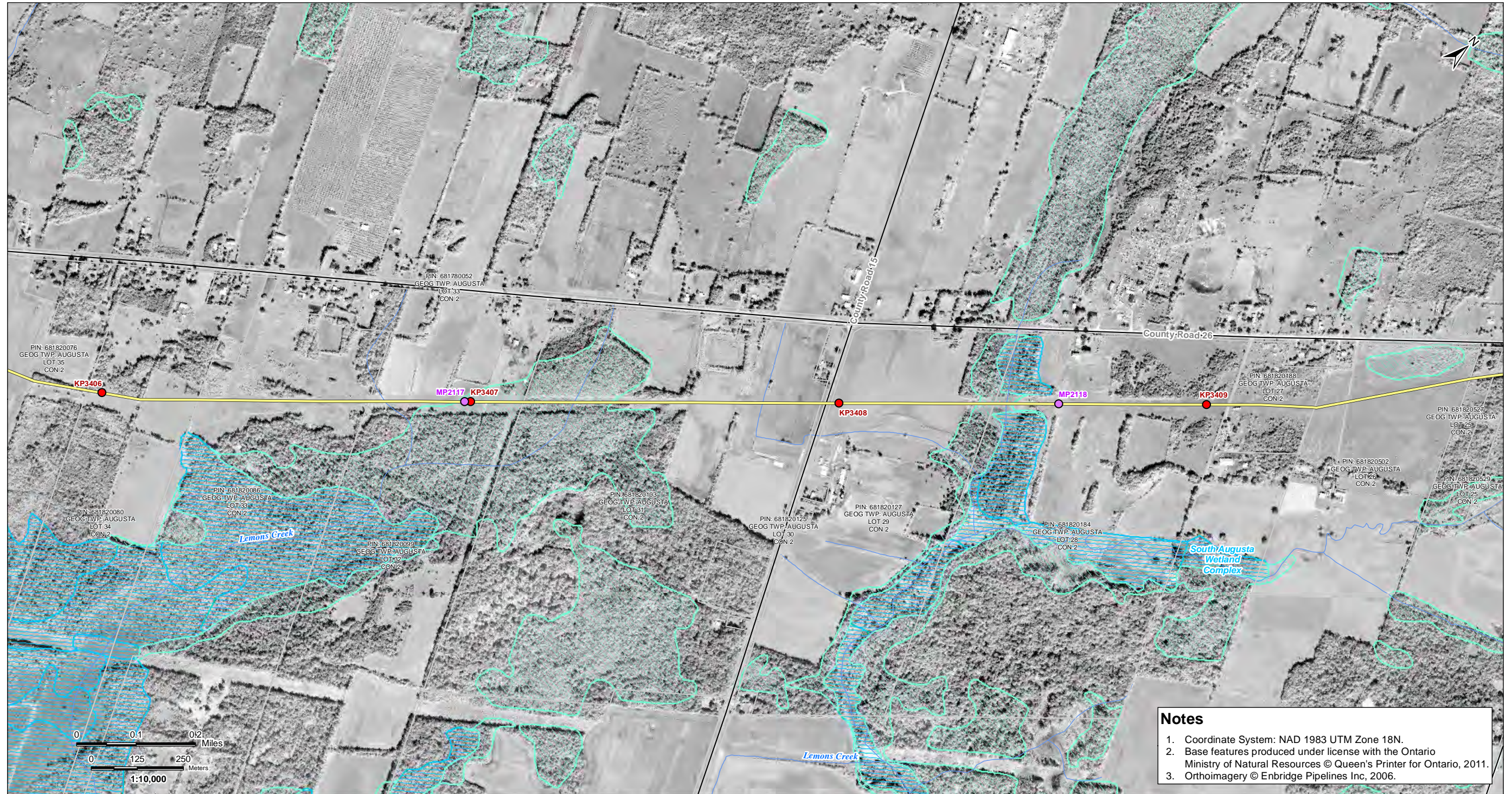
---

Sheet No.  
112

---

Title  
**Line 9B  
Reversal Project**





**Notes**

1. Coordinate System: NAD 1983 UTM Zone 18N.
2. Base features produced under license with the Ontario Ministry of Natural Resources © Queen's Printer for Ontario, 2011.
3. Orthoimagery © Enbridge Pipelines Inc, 2006.

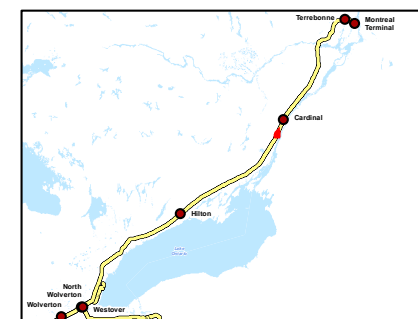
V:\01609\Active\160950536\planning\drawing\MXD\Line\_9B\_Mapbook\160950536\_Line\_9B\_Mapbook\_Z18\_20130411.mxd  
Revised: 2013-04-22 By: seanles

April, 2013  
160950536



**Legend**

- |                              |                                   |                         |                    |
|------------------------------|-----------------------------------|-------------------------|--------------------|
| Road                         | Property Boundary                 | Densitometer Site       | Enbridge Pipelines |
| Highway                      | Pump Station Property Boundary    | Pump Station            | Line 9             |
| Watercourse                  | Unevaluated Wetland               | Existing Valve Location |                    |
| Waterbody                    | Provincially Significant Wetland  | Line 9 kilometre post   |                    |
| Active Railway               | Other/Locally Significant Wetland | Line 9 mile post        |                    |
| Abandoned/Historical Railway | ANSI, Earth Science               |                         |                    |
|                              | ANSI, Life Science                |                         |                    |



Client/Project  
Enbridge Pipelines Inc.

Sheet No.  
113

Title  
**Line 9B  
Reversal Project**





**Notes**

1. Coordinate System: NAD 1983 UTM Zone 18N.
2. Base features produced under license with the Ontario Ministry of Natural Resources © Queen's Printer for Ontario, 2011.
3. Orthoimagery © Enbridge Pipelines Inc, 2006.

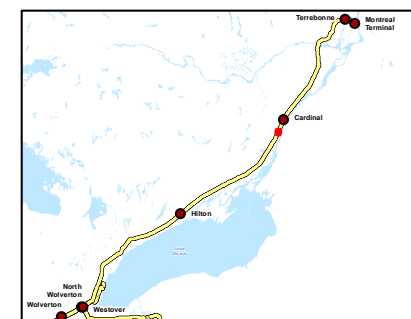
V:\01609\Active\160950536\planning\drawing\Line\_9B\_Mapbook\160950536\_Line\_9B\_Mapbook\_Z18\_20130411.mxd  
Revised: 2013-04-22 By: searles

April, 2013  
160950536



**Legend**

- |                                |                                     |                           |                      |
|--------------------------------|-------------------------------------|---------------------------|----------------------|
| — Road                         | □ Property Boundary                 | ▲ Densitometer Site       | — Enbridge Pipelines |
| — Highway                      | □ Pump Station Property Boundary    | ■ Pump Station            | — Line 9             |
| — Watercourse                  | □ Unevaluated Wetland               | ● Existing Valve Location |                      |
| — Waterbody                    | □ Provincially Significant Wetland  | ● Line 9 kilometre post   |                      |
| — Active Railway               | □ Other/Locally Significant Wetland | ● Line 9 mile post        |                      |
| — Abandoned/Historical Railway | □ ANSI, Earth Science               |                           |                      |
|                                | □ ANSI, Life Science                |                           |                      |

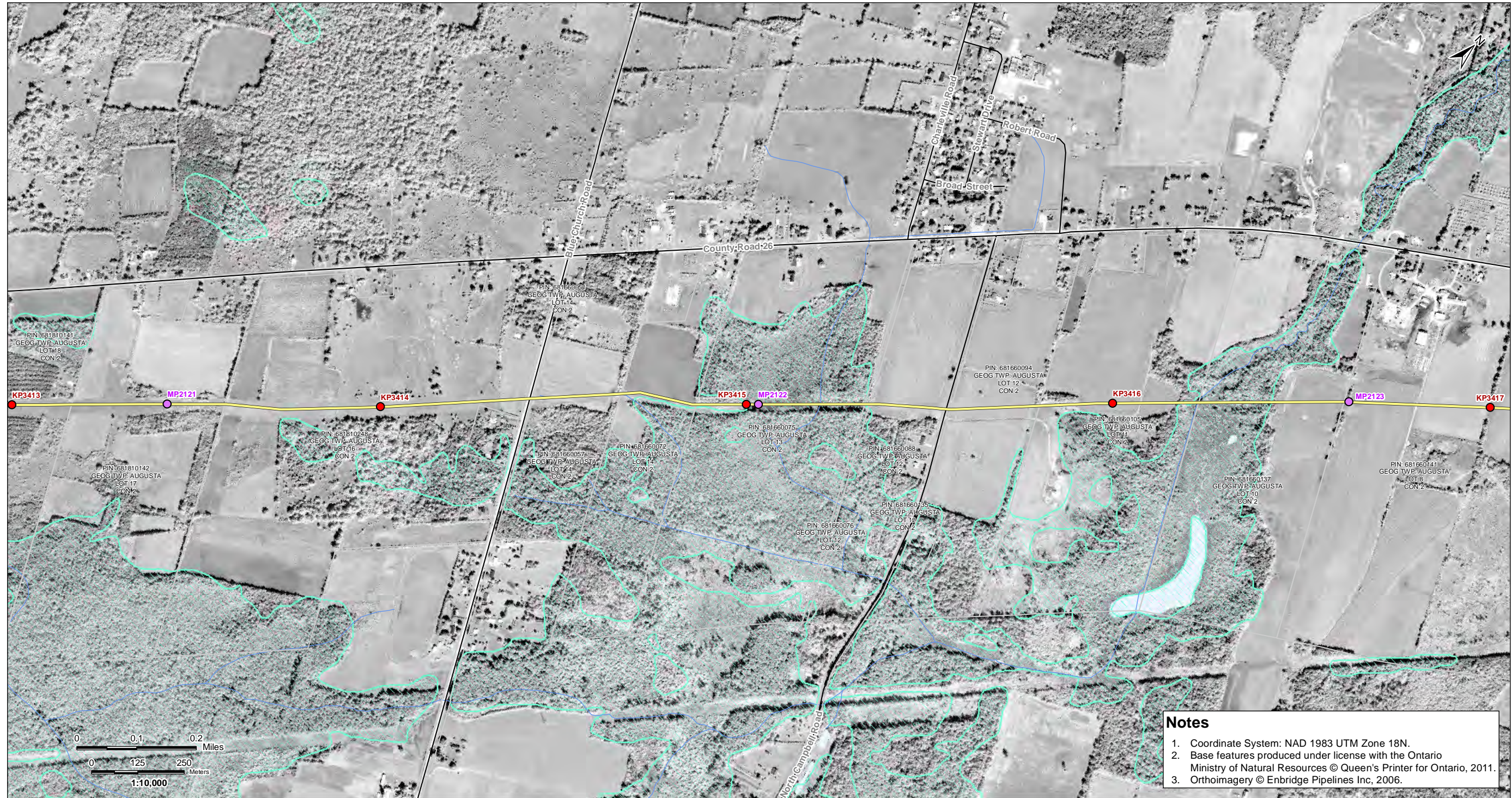


Client/Project  
Enbridge Pipelines Inc.

Sheet No.  
114

Title  
**Line 9B  
Reversal Project**





V:\01609\Active\160950536\planning\drawing\MXD\Line\_9B\_Mapbook\160950536\_Line\_9B\_Mapbook\_Z18\_20130411.mxd  
Revised: 2013-04-22 By: searles

**Notes**

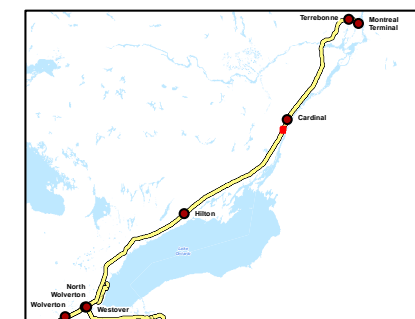
1. Coordinate System: NAD 1983 UTM Zone 18N.
2. Base features produced under license with the Ontario Ministry of Natural Resources © Queen's Printer for Ontario, 2011.
3. Orthoimagery © Enbridge Pipelines Inc, 2006.

April, 2013  
160950536



**Legend**

- |                                |                                     |                           |                      |
|--------------------------------|-------------------------------------|---------------------------|----------------------|
| — Road                         | □ Property Boundary                 | ▲ Densitometer Site       | — Enbridge Pipelines |
| — Highway                      | □ Pump Station Property Boundary    | ■ Pump Station            | — Line 9             |
| — Watercourse                  | □ Unevaluated Wetland               | ● Existing Valve Location |                      |
| — Waterbody                    | □ Provincially Significant Wetland  | ● Line 9 kilometre post   |                      |
| — Active Railway               | □ Other/Locally Significant Wetland | ● Line 9 mile post        |                      |
| — Abandoned/Historical Railway | □ ANSI, Earth Science               |                           |                      |
|                                | □ ANSI, Life Science                |                           |                      |



Client/Project  
Enbridge Pipelines Inc.

Sheet No.  
115

Title  
**Line 9B  
Reversal Project**





**Notes**

1. Coordinate System: NAD 1983 UTM Zone 18N.
2. Base features produced under license with the Ontario Ministry of Natural Resources © Queen's Printer for Ontario, 2011.
3. Orthoimagery © Enbridge Pipelines Inc., 2006.

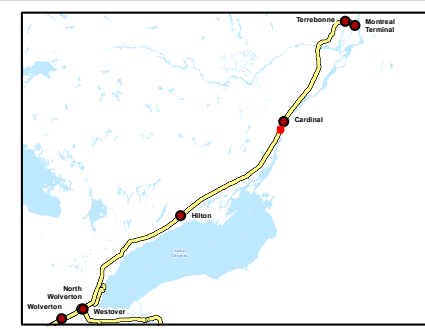
V:\01609\Active\160950536\planning\drawing\MXD\Line\_9B\_Mapbook\_Z18\_20130411.mxd  
Revised: 2013-04-22 By: searles

April, 2013  
160950536



**Legend**

- |                                |                                     |                           |                      |
|--------------------------------|-------------------------------------|---------------------------|----------------------|
| — Road                         | ▭ Property Boundary                 | ▲ Densitometer Site       | — Enbridge Pipelines |
| — Highway                      | ▭ Pump Station Property Boundary    | ● Pump Station            | — Line 9             |
| — Watercourse                  | ▭ Unevaluated Wetland               | ● Existing Valve Location |                      |
| — Waterbody                    | ▭ Provincially Significant Wetland  | ● Line 9 kilometre post   |                      |
| — Active Railway               | ▭ Other/Locally Significant Wetland | ● Line 9 mile post        |                      |
| — Abandoned/Historical Railway | ▭ ANSI, Earth Science               |                           |                      |
|                                | ▭ ANSI, Life Science                |                           |                      |

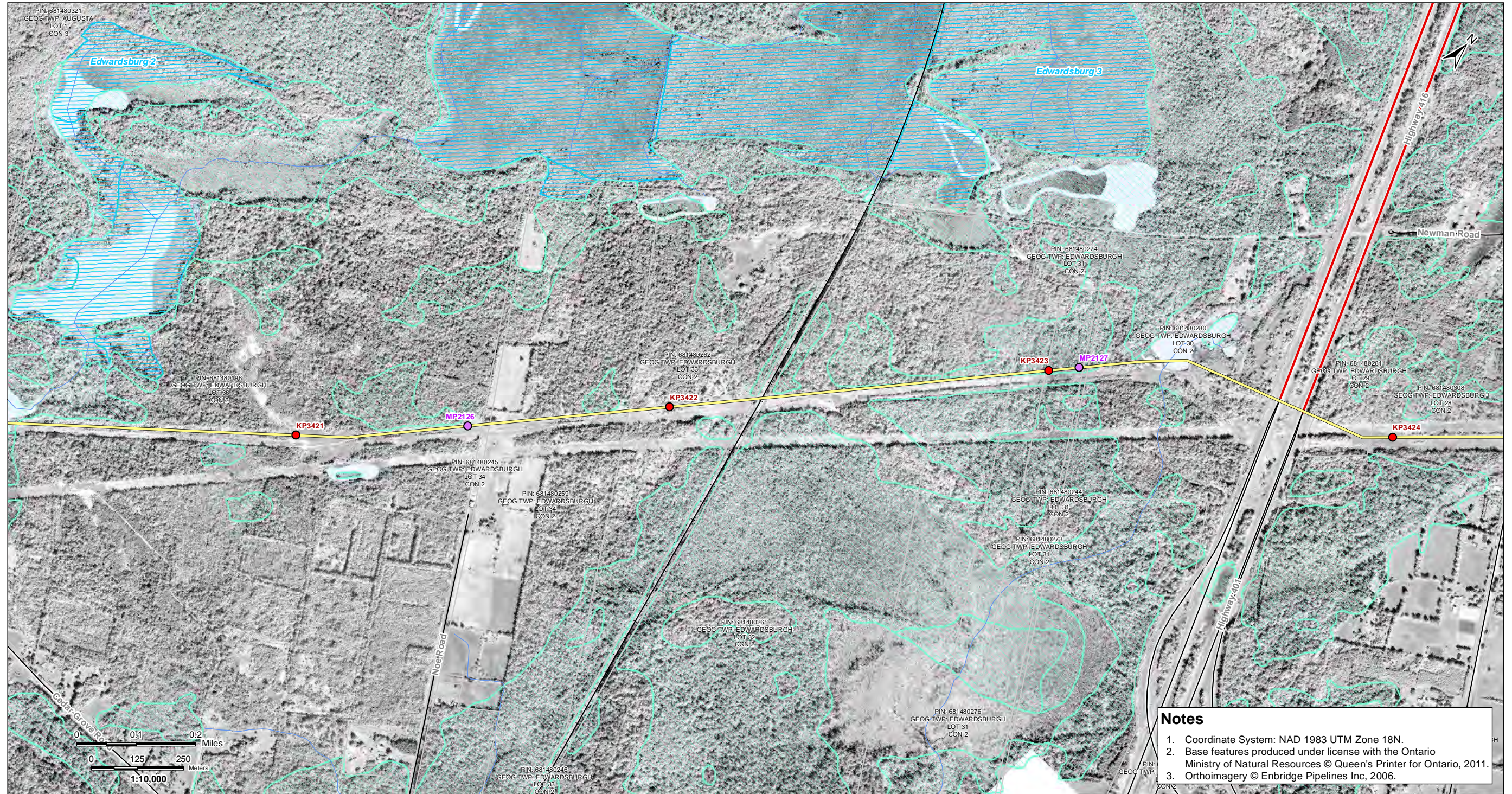


Client/Project  
Enbridge Pipelines Inc.

Sheet No.  
116

Title  
**Line 9B  
Reversal Project**





**Notes**

1. Coordinate System: NAD 1983 UTM Zone 18N.
2. Base features produced under license with the Ontario Ministry of Natural Resources © Queen's Printer for Ontario, 2011.
3. Orthoimagery © Enbridge Pipelines Inc, 2006.

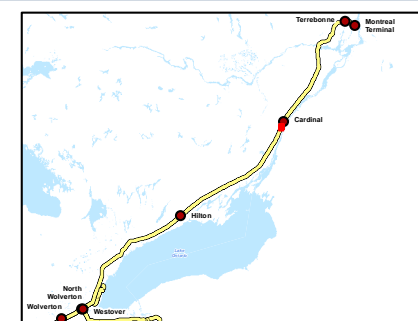
V:\01609\Active\160950536\planning\drawing\MXD\Line\_9B\_Mapbook\160950536\_Line\_9B\_Mapbook\_Z18\_20130411.mxd  
Revised: 2013-04-22 By: searles

April, 2013  
160950536



**Legend**

- |                                |                                     |                           |                      |
|--------------------------------|-------------------------------------|---------------------------|----------------------|
| — Road                         | — Property Boundary                 | ▲ Densitometer Site       | — Enbridge Pipelines |
| — Highway                      | — Pump Station Property Boundary    | ● Pump Station            | — Line 9             |
| — Watercourse                  | — Unevaluated Wetland               | ● Existing Valve Location |                      |
| — Waterbody                    | — Provincially Significant Wetland  | ● Line 9 kilometre post   |                      |
| — Active Railway               | — Other/Locally Significant Wetland | ● Line 9 mile post        |                      |
| — Abandoned/Historical Railway | — ANSI, Earth Science               |                           |                      |
|                                | — ANSI, Life Science                |                           |                      |

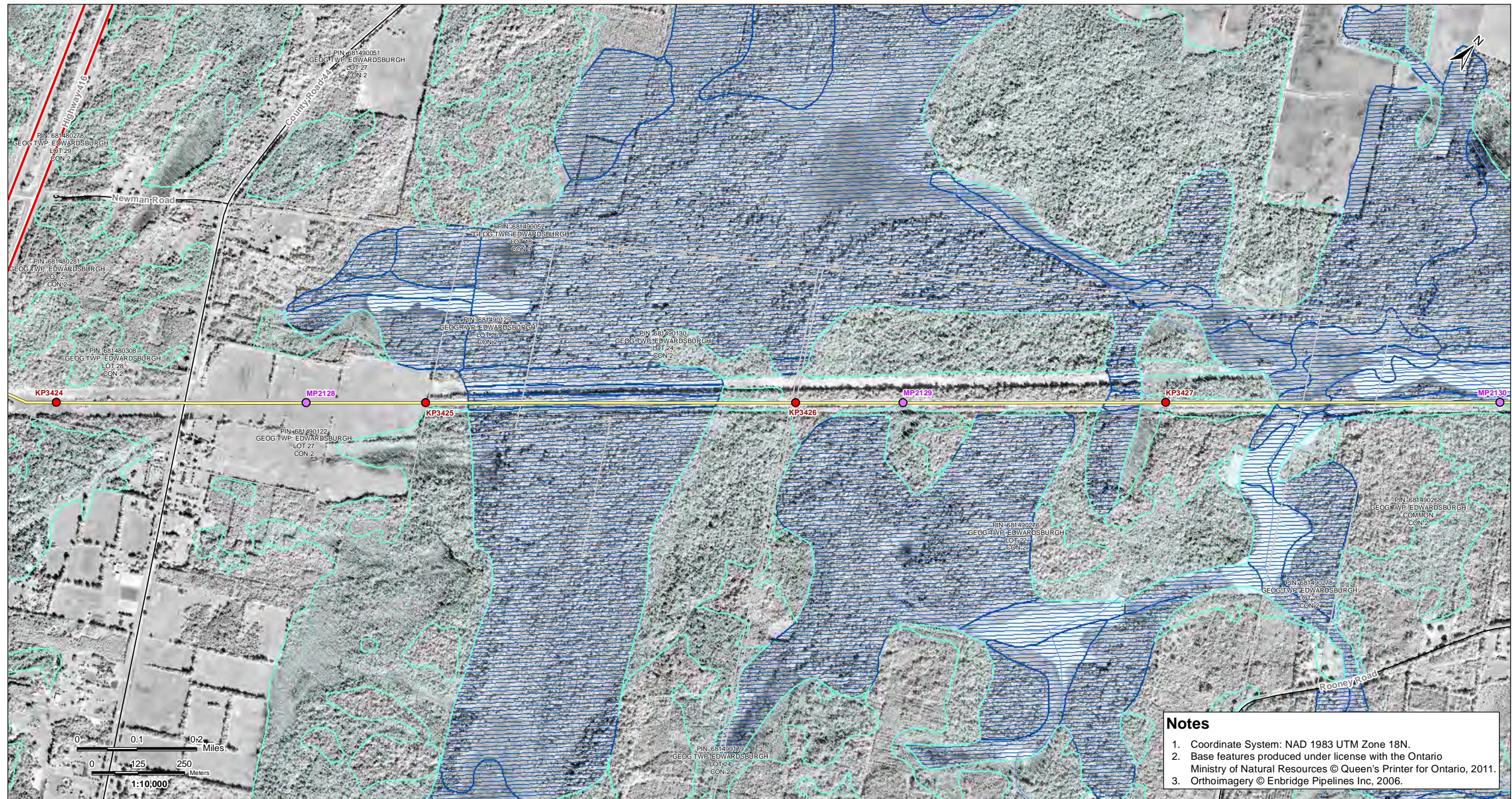


Client/Project  
Enbridge Pipelines Inc.

Sheet No.  
117

Title  
**Line 9B  
Reversal Project**





V:\01609\Active\160950536\planning\drawing\MXD\Line\_9B\_Mapbook\_Z18\_20130411.mxd  
Revised: 2013-04-22 By: seanles

**Notes**

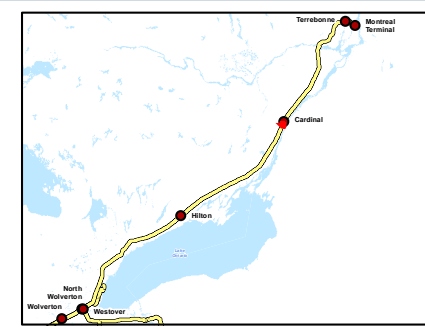
1. Coordinate System: NAD 1983 UTM Zone 18N.
2. Base features produced under license with the Ontario Ministry of Natural Resources © Queen's Printer for Ontario, 2011.
3. Orthoimagery © Enbridge Pipelines Inc, 2006.

April, 2013  
160950536



**Legend**

- |                                |                                     |                           |                      |
|--------------------------------|-------------------------------------|---------------------------|----------------------|
| — Road                         | □ Property Boundary                 | ▲ Densitometer Site       | — Enbridge Pipelines |
| — Highway                      | □ Pump Station Property Boundary    | ● Pump Station            | — Line 9             |
| — Watercourse                  | □ Unevaluated Wetland               | ● Existing Valve Location |                      |
| — Waterbody                    | □ Provincially Significant Wetland  | ● Line 9 kilometre post   |                      |
| — Active Railway               | □ Other/Locally Significant Wetland | ● Line 9 mile post        |                      |
| — Abandoned/Historical Railway | □ ANSI, Earth Science               |                           |                      |
|                                | □ ANSI, Life Science                |                           |                      |

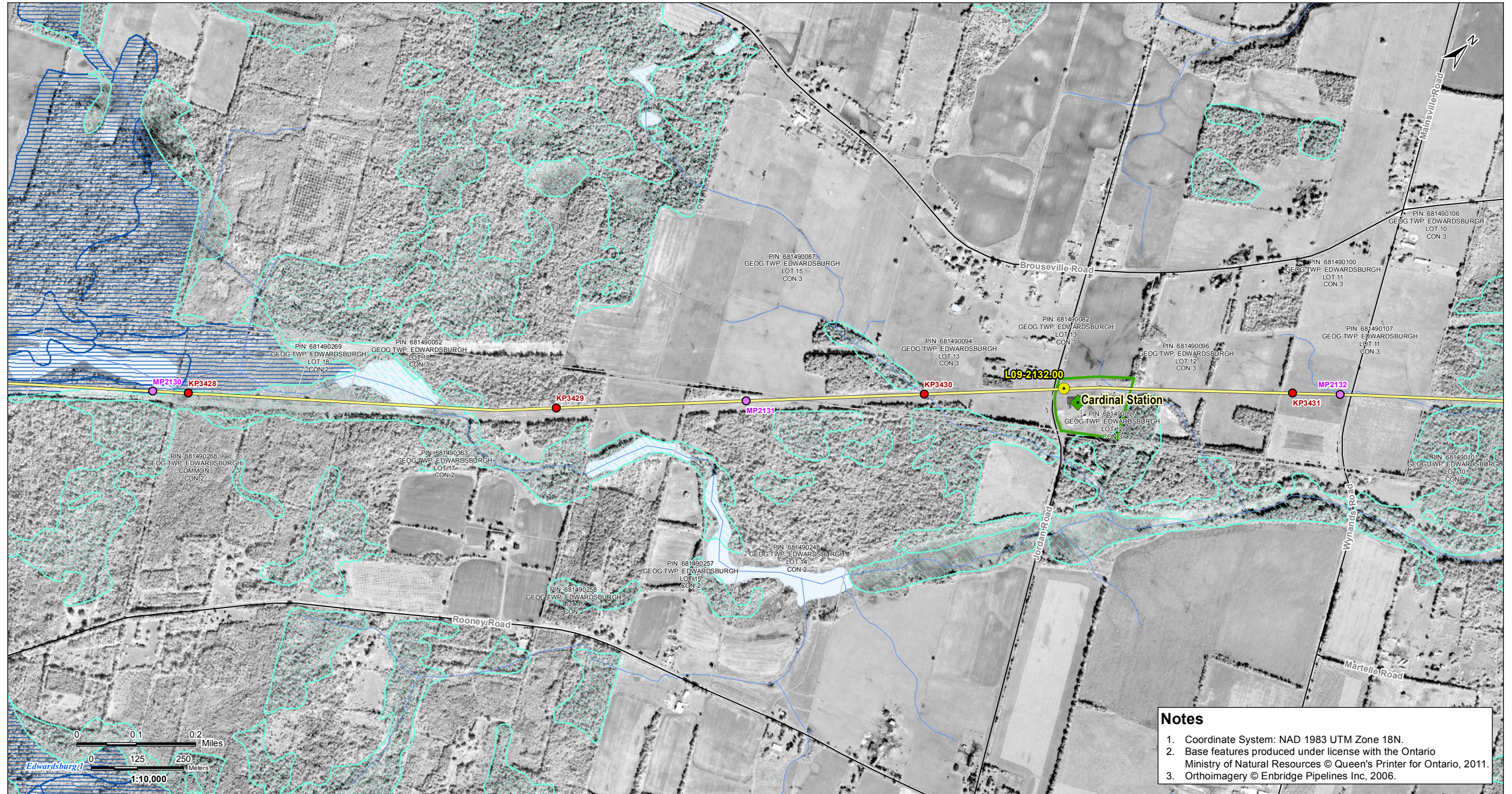


Client/Project  
Enbridge Pipelines Inc.

Sheet No.  
118

Title  
**Line 9B  
Reversal Project**





**Notes**

1. Coordinate System: NAD 1983 UTM Zone 18N.
2. Base features produced under license with the Ontario Ministry of Natural Resources © Queen's Printer for Ontario, 2011.
3. Orthoimagery © Enbridge Pipelines Inc., 2006.

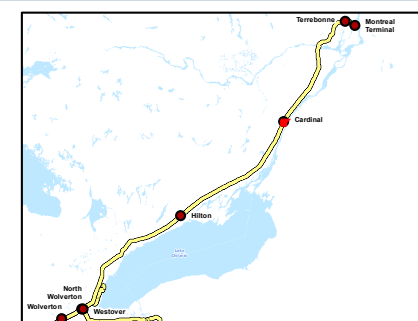
V:\01609\Active\160950536\planning\drawing\kxd\Line\_9B\_Mapbook\160950536\_Line\_9B\_Mapbook\_Z18\_20130411.mxd  
Revised: 2013-04-22 By: searles

April, 2013  
160950536



**Legend**

- |                                |                                     |                           |                      |
|--------------------------------|-------------------------------------|---------------------------|----------------------|
| — Road                         | □ Property Boundary                 | ▲ Densitometer Site       | — Enbridge Pipelines |
| — Highway                      | □ Pump Station Property Boundary    | ■ Pump Station            | — Line 9             |
| — Watercourse                  | □ Unevaluated Wetland               | ● Existing Valve Location |                      |
| — Waterbody                    | □ Provincially Significant Wetland  | ● Line 9 kilometre post   |                      |
| — Active Railway               | □ Other/Locally Significant Wetland | ● Line 9 mile post        |                      |
| — Abandoned/Historical Railway | □ ANSI, Earth Science               |                           |                      |
|                                | □ ANSI, Life Science                |                           |                      |



Client/Project  
Enbridge Pipelines Inc.

Sheet No.  
119

Title  
**Line 9B  
Reversal Project**









V:\01009\Activés\160950536\planeting\drawing\MXD\Line\_9B\_Mapbook\_Z18\_20130411.mxd  
 Revisé: 2013-04-22 By: seafires

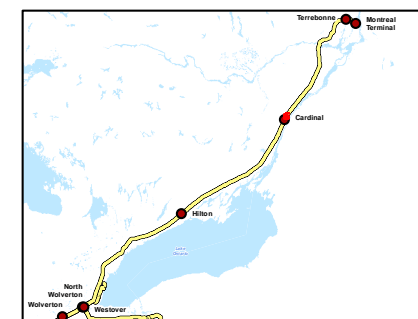
- Notes**
1. Coordinate System: NAD 1983 UTM Zone 18N.
  2. Base features produced under license with the Ontario Ministry of Natural Resources © Queen's Printer for Ontario, 2011.
  3. Orthoimagery © Enbridge Pipelines Inc, 2006.

April, 2013  
160950536



**Legend**

- |                                |                                     |                           |                      |
|--------------------------------|-------------------------------------|---------------------------|----------------------|
| — Road                         | ▭ Property Boundary                 | ▲ Densitometer Site       | — Enbridge Pipelines |
| — Highway                      | ▭ Pump Station Property Boundary    | ● Pump Station            | — Line 9             |
| — Watercourse                  | ▭ Unevaluated Wetland               | ● Existing Valve Location |                      |
| — Waterbody                    | ▭ Provincially Significant Wetland  | ● Line 9 kilometre post   |                      |
| — Active Railway               | ▭ Other/Locally Significant Wetland | ● Line 9 mile post        |                      |
| — Abandoned/Historical Railway | ▭ ANSI, Earth Science               |                           |                      |
|                                | ▭ ANSI, Life Science                |                           |                      |



Client/Project  
Enbridge Pipelines Inc.

Sheet No.  
121

Title  
**Line 9B  
Reversal Project**





V:\01009\Acad\160950536\dwg\160950536\_Line\_9B\_Mapbook\_Z18\_20130411.mxd  
Revised: 2013-04-22 By: ceatls

**Notes**

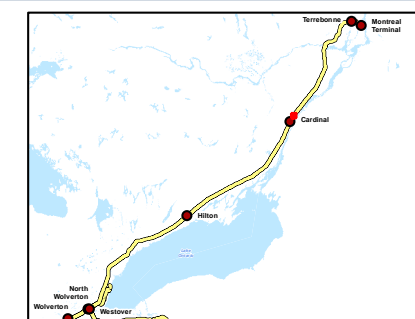
1. Coordinate System: NAD 1983 UTM Zone 18N.
2. Base features produced under license with the Ontario Ministry of Natural Resources © Queen's Printer for Ontario, 2011.
3. Orthoimagery © Enbridge Pipelines Inc, 2006.

April 2013  
160950536



**Legend**

- |                              |                                   |                         |                    |
|------------------------------|-----------------------------------|-------------------------|--------------------|
| Road                         | Property Boundary                 | Densitometer Site       | Enbridge Pipelines |
| Highway                      | Pump Station Property Boundary    | Pump Station            | Line 9             |
| Watercourse                  | Unevaluated Wetland               | Existing Valve Location |                    |
| Waterbody                    | Provincially Significant Wetland  | Line 9 kilometre post   |                    |
| Active Railway               | Other/Locally Significant Wetland | Line 9 mile post        |                    |
| Abandoned/Historical Railway | ANSI, Earth Science               |                         |                    |
|                              | ANSI, Life Science                |                         |                    |



Client/Project

Enbridge Pipelines Inc.

Sheet No.

122

Title

**Line 9B  
Reversal Project**





V:\016009\Aerial\16095036\demining\dwg\mg\MXD\Line\_9B\_Mapbook\16095036\_Line\_9B\_Mapbook\_Z18\_20130411.mxd  
Revised: 2013-04-22 By: seahls

**Notes**

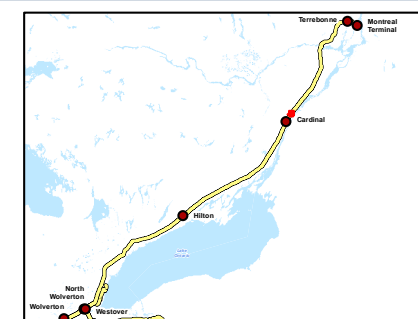
1. Coordinate System: NAD 1983 UTM Zone 18N.
2. Base features produced under license with the Ontario Ministry of Natural Resources © Queen's Printer for Ontario, 2011.
3. Orthoimagery © Enbridge Pipelines Inc, 2006.

April, 2013  
16095036



**Legend**

- |                                |                                     |                           |                      |
|--------------------------------|-------------------------------------|---------------------------|----------------------|
| — Road                         | □ Property Boundary                 | ▲ Densitometer Site       | — Enbridge Pipelines |
| — Highway                      | □ Pump Station Property Boundary    | ■ Pump Station            | — Line 9             |
| — Watercourse                  | □ Unevaluated Wetland               | ● Existing Valve Location |                      |
| — Waterbody                    | □ Provincially Significant Wetland  | ● Line 9 kilometre post   |                      |
| — Active Railway               | □ Other/Locally Significant Wetland | ● Line 9 mile post        |                      |
| — Abandoned/Historical Railway | □ ANSI, Earth Science               |                           |                      |
|                                | □ ANSI, Life Science                |                           |                      |



Client/Project  
Enbridge Pipelines Inc.

Sheet No.  
123

Title  
**Line 9B  
Reversal Project**





V:\01009\Aerial\160950536\enbridge\drawing\MXD\Line\_9B\_Mapbook\160950536\_Line\_9B\_Mapbook\_Z18\_20130411.mxd  
Revised: 2013-04-22 By: seahls

**Notes**

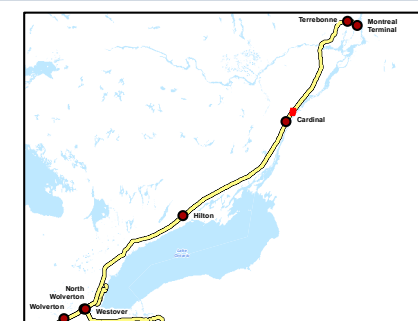
1. Coordinate System: NAD 1983 UTM Zone 18N.
2. Base features produced under license with the Ontario Ministry of Natural Resources © Queen's Printer for Ontario, 2011.
3. Orthoimagery © Enbridge Pipelines Inc, 2006.

April, 2013  
160950536



**Legend**

- |                                |                                     |                           |                      |
|--------------------------------|-------------------------------------|---------------------------|----------------------|
| — Road                         | □ Property Boundary                 | ▲ Densitometer Site       | — Enbridge Pipelines |
| — Highway                      | □ Pump Station Property Boundary    | ■ Pump Station            | — Line 9             |
| — Watercourse                  | □ Unevaluated Wetland               | ● Existing Valve Location |                      |
| — Waterbody                    | □ Provincially Significant Wetland  | ● Line 9 kilometre post   |                      |
| — Active Railway               | □ Other/Locally Significant Wetland | ● Line 9 mile post        |                      |
| — Abandoned/Historical Railway | □ ANSI, Earth Science               |                           |                      |
|                                | □ ANSI, Life Science                |                           |                      |



Client/Project

Enbridge Pipelines Inc.

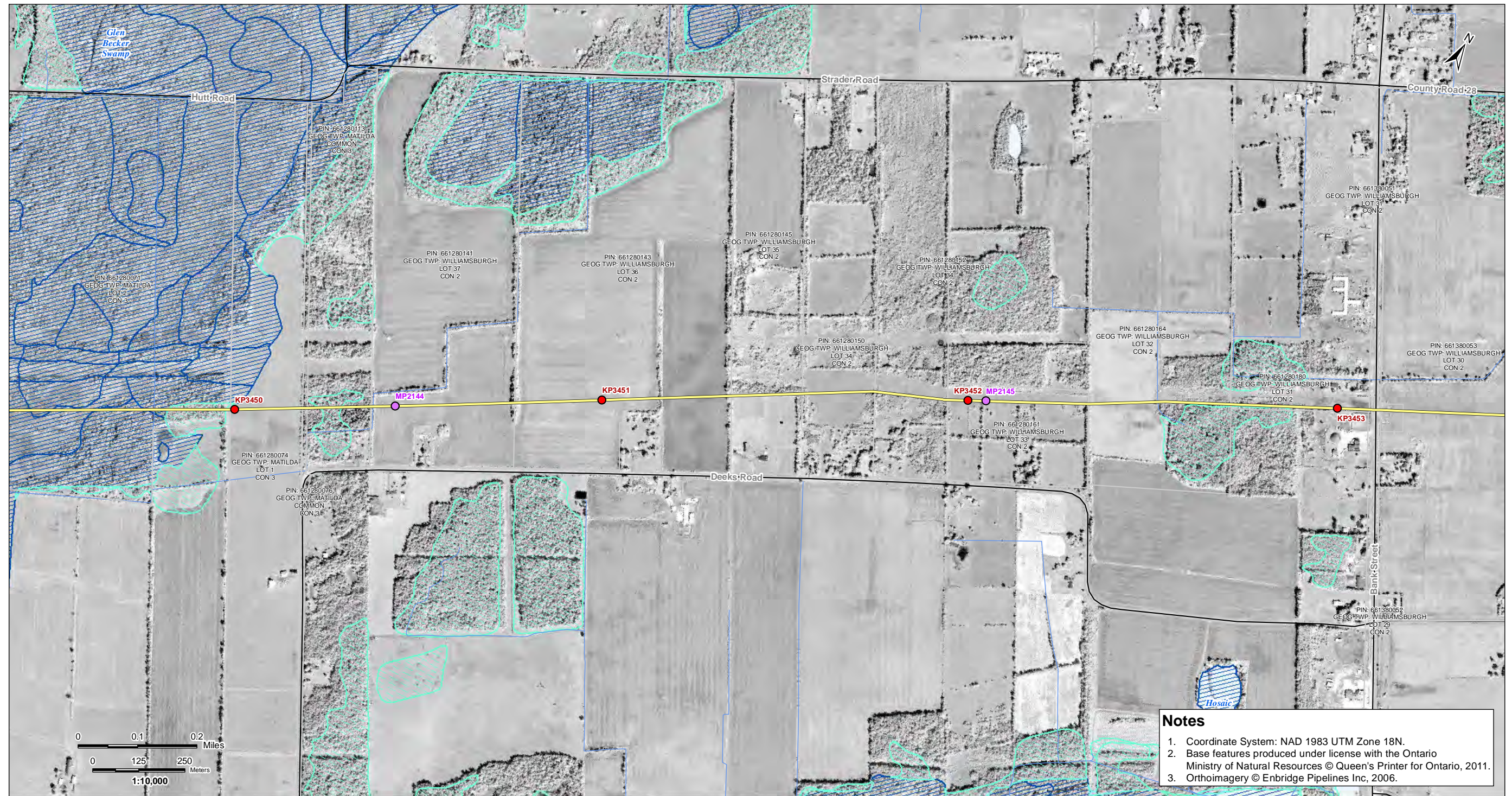
Sheet No.

124


Title

**Line 9B  
Reversal Project**





V:\01009\Aerial\160950536\drawing\drawing\MXD\Line\_9B\_Mapbook\160950536\_Line\_9B\_Mapbook\_Z18\_20130411.mxd  
Revised: 2013-04-22 By: ceat/bs



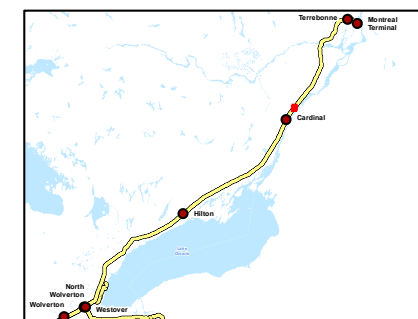
- Notes**
1. Coordinate System: NAD 1983 UTM Zone 18N.
  2. Base features produced under license with the Ontario Ministry of Natural Resources © Queen's Printer for Ontario, 2011.
  3. Orthoimagery © Enbridge Pipelines Inc., 2006.

April, 2013  
160950536



**Legend**

- |                                |                                     |                           |                      |
|--------------------------------|-------------------------------------|---------------------------|----------------------|
| — Road                         | □ Property Boundary                 | ▲ Densitometer Site       | — Enbridge Pipelines |
| — Highway                      | □ Pump Station Property Boundary    | ■ Pump Station            | — Line 9             |
| — Watercourse                  | □ Unevaluated Wetland               | ● Existing Valve Location |                      |
| — Waterbody                    | □ Provincially Significant Wetland  | ● Line 9 kilometre post   |                      |
| — Active Railway               | □ Other/Locally Significant Wetland | ● Line 9 mile post        |                      |
| — Abandoned/Historical Railway | □ ANSI, Earth Science               |                           |                      |
|                                | □ ANSI, Life Science                |                           |                      |


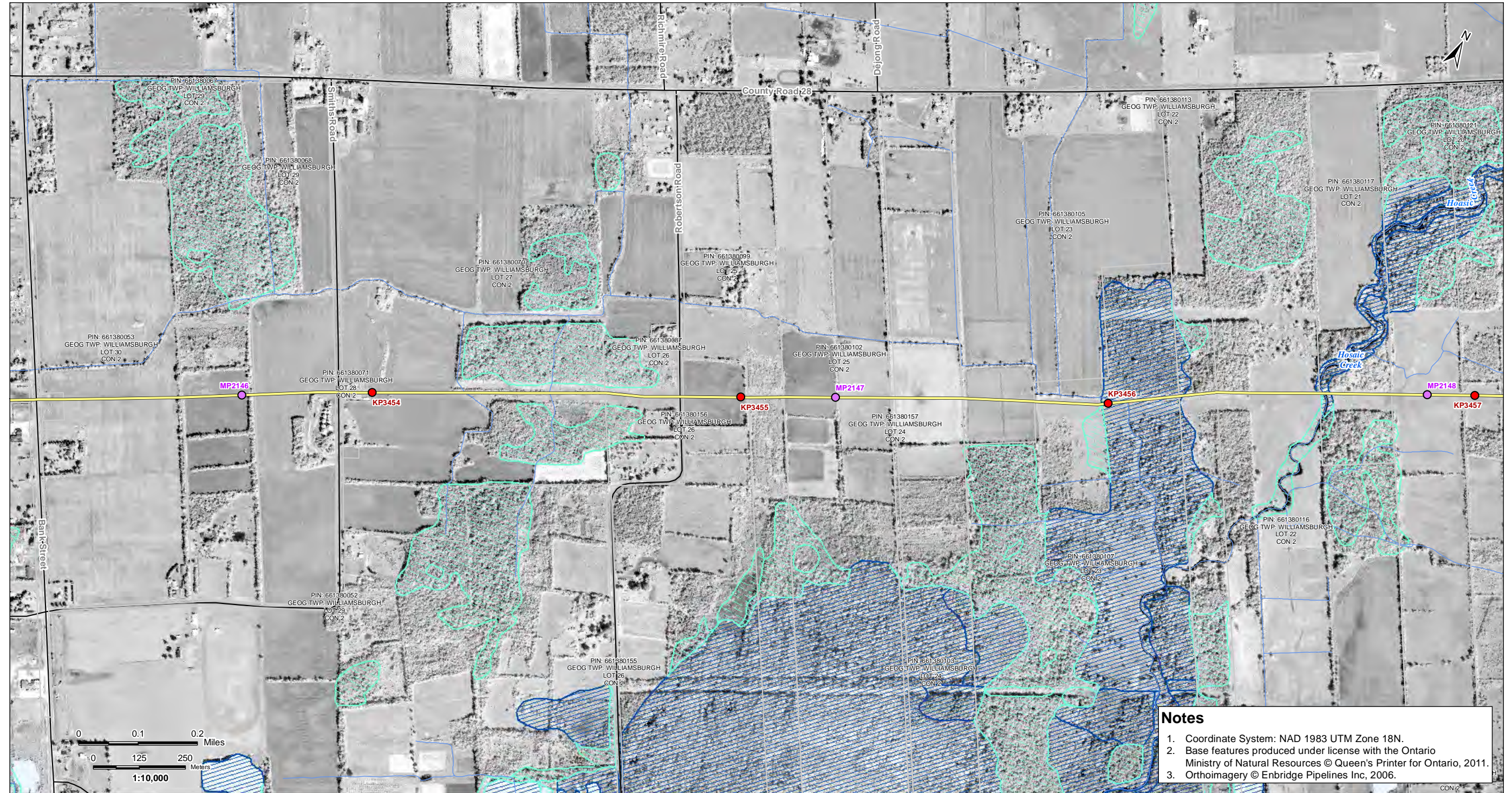


Client/Project  
Enbridge Pipelines Inc.

Sheet No.  
125

Title  
**Line 9B  
Reversal Project**





**Notes**

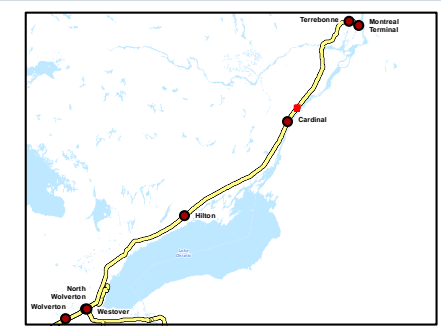
1. Coordinate System: NAD 1983 UTM Zone 18N.
2. Base features produced under license with the Ontario Ministry of Natural Resources © Queen's Printer for Ontario, 2011.
3. Orthoimagery © Enbridge Pipelines Inc, 2006.

V:\01609\Actuel\16095036\planning\drawing\MXD\Line\_9B\_Mapbook\16095036\_Line\_9B\_Mapbook\_Z18\_20130411.mxd  
Revised: 2013-04-22 By: stantec

April, 2013  
16095036



Road	Property Boundary	Densitometer Site	Enbridge Pipelines
Highway	Pump Station Property Boundary	Pump Station	Line 9
Watercourse	Unevaluated Wetland	Existing Valve Location	
Waterbody	Provincially Significant Wetland	Line 9 kilometre post	
Active Railway	Other/Locally Significant Wetland	Line 9 mile post	
Abandoned/Historical Railway	ANSI, Earth Science		
	ANSI, Life Science		



Client/Project  
Enbridge Pipelines Inc.

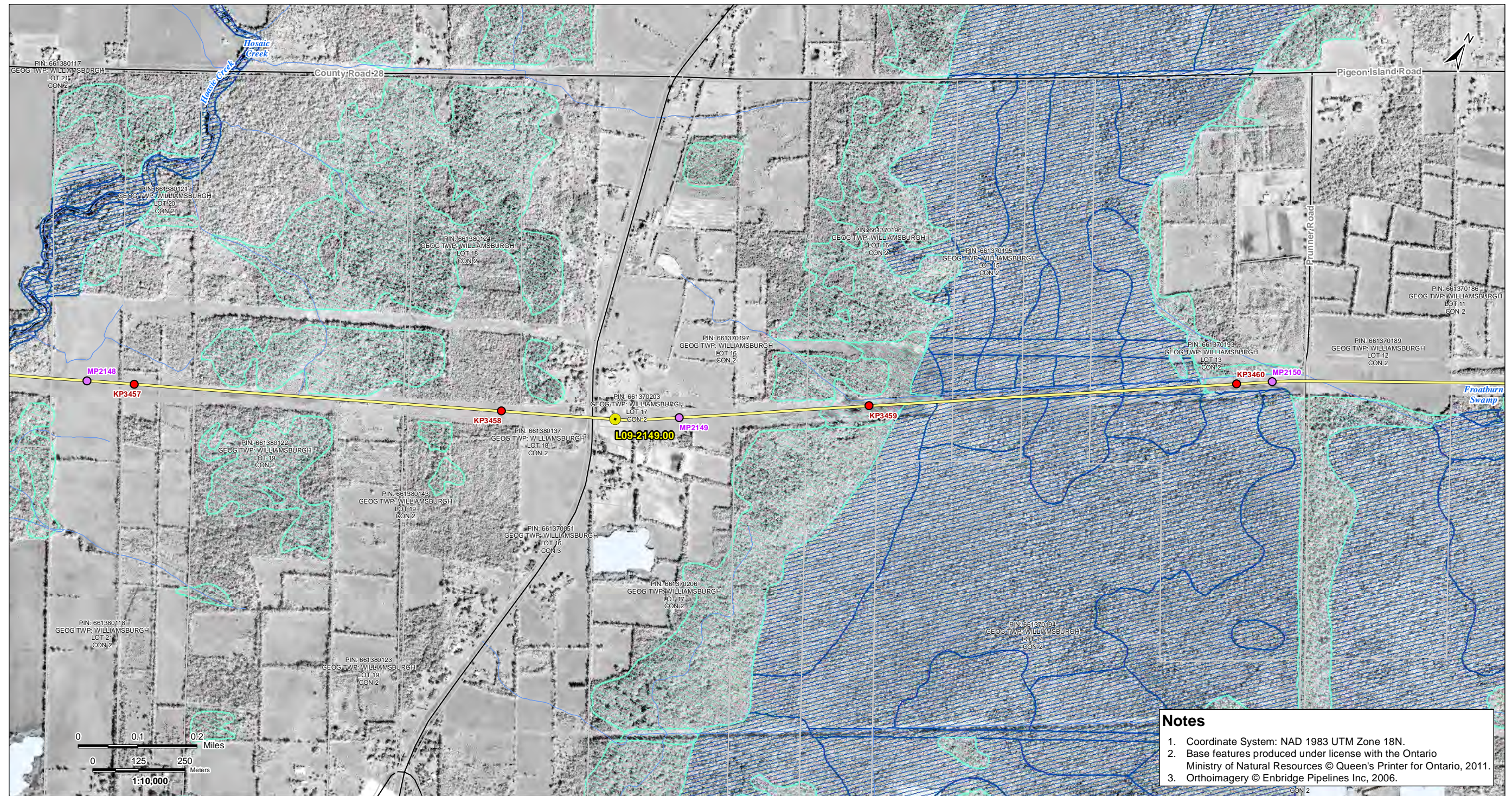
---

Sheet No.  
126

---

Title  
**Line 9B  
Reversal Project**





**Notes**

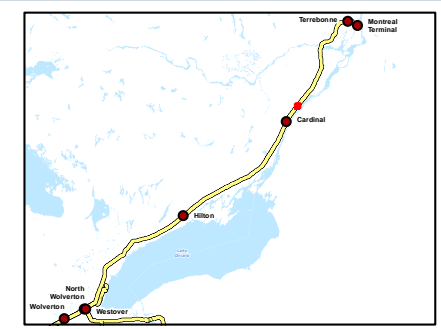
1. Coordinate System: NAD 1983 UTM Zone 18N.
2. Base features produced under license with the Ontario Ministry of Natural Resources © Queen's Printer for Ontario, 2011.
3. Orthoimagery © Enbridge Pipelines Inc, 2006.

V:\01009\Aerial\160950536\Planning\drawing\MXD\Line\_9B\_Mapbook\160950536\_Line\_9B\_Mapbook\_Z18\_20130411.mxd  
 Revised: 2013-04-22 By: aarlas

April, 2013  
160950536



Legend							
	Road		Property Boundary		Densitometer Site		Enbridge Pipelines
	Highway		Pump Station Property Boundary		Pump Station		
	Watercourse		Unevaluated Wetland		Existing Valve Location		Line 9 kilometre post
	Waterbody		Provincially Significant Wetland		Line 9 mile post		
	Active Railway		Other/Locally Significant Wetland				
	Abandoned/Historical Railway		ANSI, Earth Science				
			ANSI, Life Science				



Client/Project  
Enbridge Pipelines Inc.

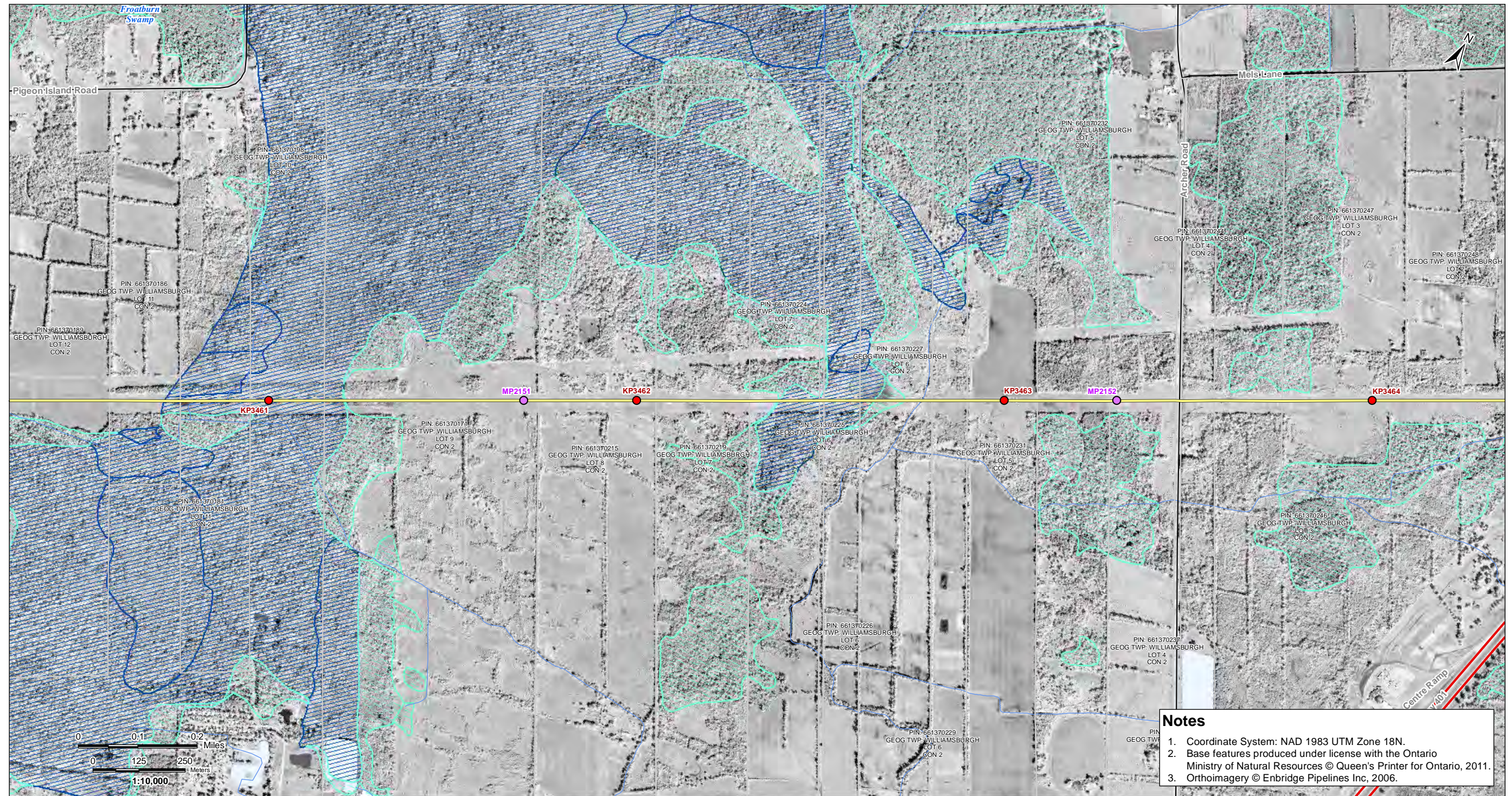
---

Sheet No.  
127

---

Title  
**Line 9B  
Reversal Project**





V:\016095\enr\16095030\planning\drawing\MXD\Line\_9B\_Mapbook\16095030\_Line\_9B\_Mapbook\_Z18\_20130411.mxd  
Revised: 2013-04-22 By: stantec

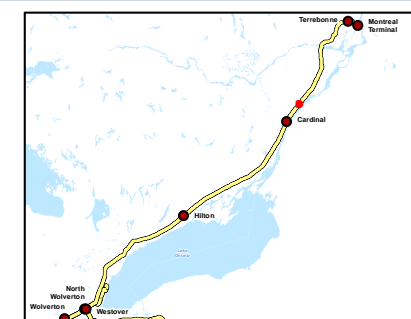
- Notes**
1. Coordinate System: NAD 1983 UTM Zone 18N.
  2. Base features produced under license with the Ontario Ministry of Natural Resources © Queen's Printer for Ontario, 2011.
  3. Orthoimagery © Enbridge Pipelines Inc., 2006.

April, 2013  
16095036



**Legend**

- |                                |                                     |                           |                      |
|--------------------------------|-------------------------------------|---------------------------|----------------------|
| — Road                         | □ Property Boundary                 | ▲ Densitometer Site       | — Enbridge Pipelines |
| — Highway                      | □ Pump Station Property Boundary    | ■ Pump Station            | — Line 9             |
| — Watercourse                  | □ Unevaluated Wetland               | ● Existing Valve Location |                      |
| — Waterbody                    | □ Provincially Significant Wetland  | ● Line 9 kilometre post   |                      |
| — Active Railway               | □ Other/Locally Significant Wetland | ● Line 9 mile post        |                      |
| — Abandoned/Historical Railway | □ ANSI, Earth Science               |                           |                      |
|                                | □ ANSI, Life Science                |                           |                      |



Client/Project

Enbridge Pipelines Inc.

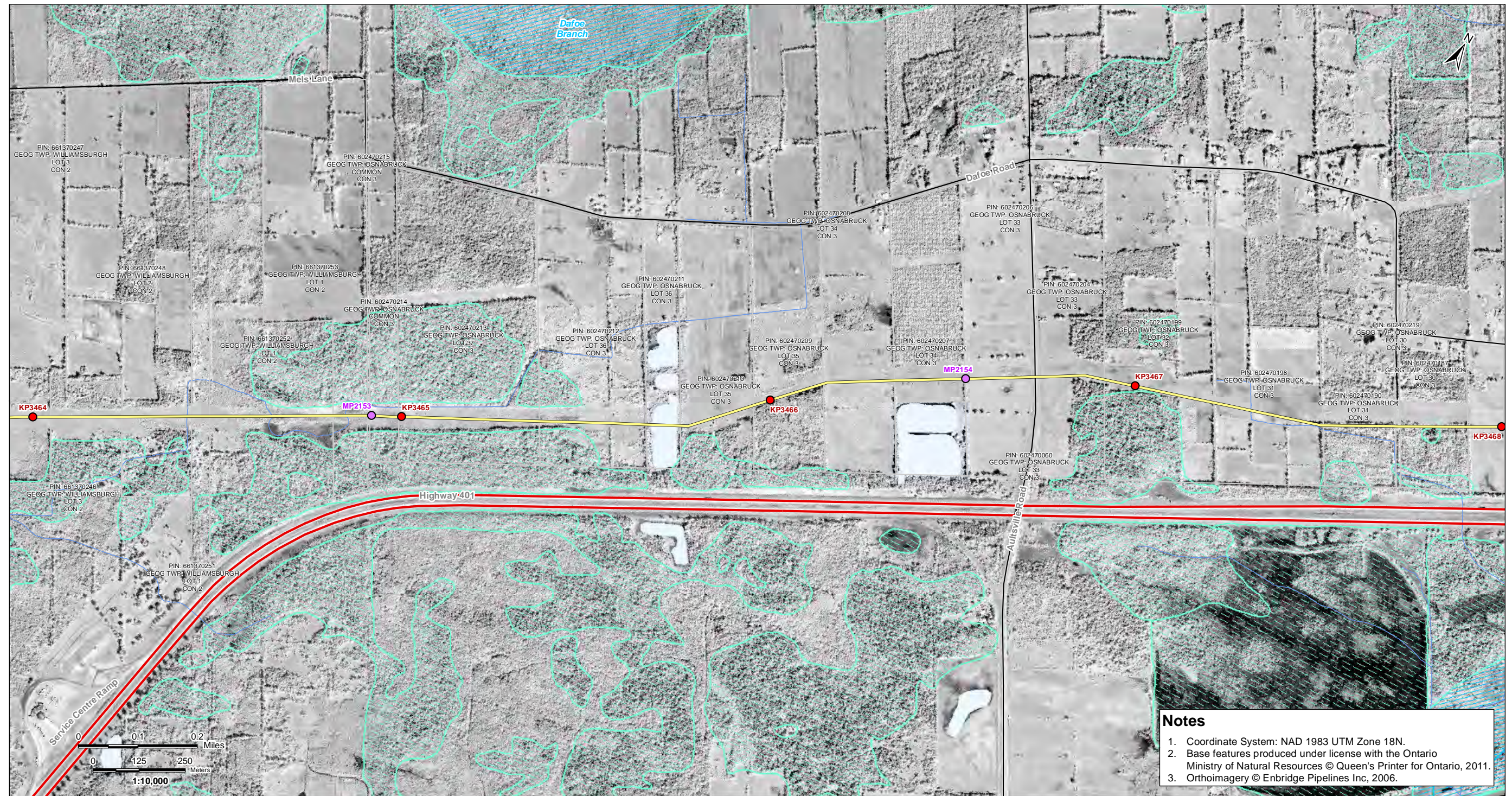
Sheet No.

128

Title

**Line 9B  
Reversal Project**





V:\016095\A\160950536\planning\drawing\MXD\Line\_9B\_Mapbook\_Z18\_20130411.mxd  
Revised: 2013-04-22 By: sstans

**Notes**

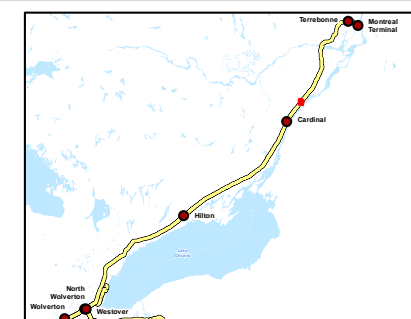
1. Coordinate System: NAD 1983 UTM Zone 18N.
2. Base features produced under license with the Ontario Ministry of Natural Resources © Queen's Printer for Ontario, 2011.
3. Orthoimagery © Enbridge Pipelines Inc, 2006.

April, 2013  
160950536



**Legend**

- |                              |                                   |                         |                    |
|------------------------------|-----------------------------------|-------------------------|--------------------|
| Road                         | Property Boundary                 | Densitometer Site       | Enbridge Pipelines |
| Highway                      | Pump Station Property Boundary    | Pump Station            |                    |
| Watercourse                  | Unevaluated Wetland               | Existing Valve Location |                    |
| Waterbody                    | Provincially Significant Wetland  | Line 9 kilometre post   |                    |
| Active Railway               | Other/Locally Significant Wetland | Line 9 mile post        |                    |
| Abandoned/Historical Railway | ANSI, Earth Science               |                         |                    |
|                              | ANSI, Life Science                |                         |                    |



Client/Project

Enbridge Pipelines Inc.

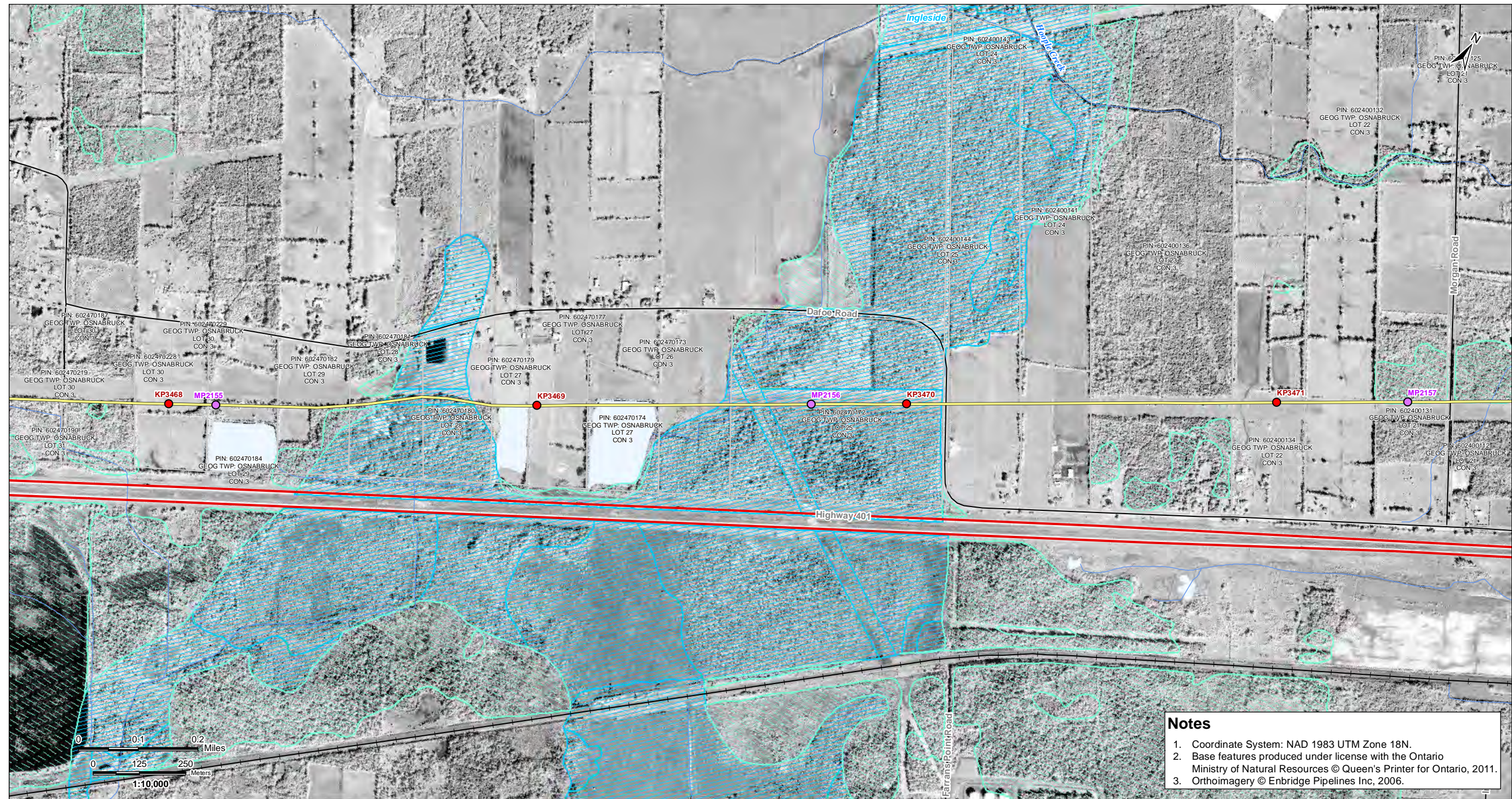
Sheet No.

129

Title

**Line 9B  
Reversal Project**





V:\01009\Aerial\160950536\drawing\drawing\MXD\Line\_9B\_Mapbook\160950536\_Line\_9B\_Mapbook\_Z18\_20130411.mxd  
Revised: 2013-04-22 By: asatlas

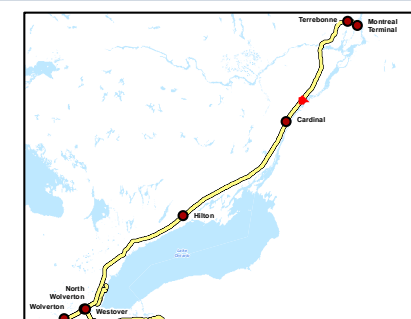
- Notes**
1. Coordinate System: NAD 1983 UTM Zone 18N.
  2. Base features produced under license with the Ontario Ministry of Natural Resources © Queen's Printer for Ontario, 2011.
  3. Orthoimagery © Enbridge Pipelines Inc, 2006.

April, 2013  
160950536



**Legend**

- |                                |                                     |                           |                      |
|--------------------------------|-------------------------------------|---------------------------|----------------------|
| — Road                         | □ Property Boundary                 | ▲ Densitometer Site       | — Enbridge Pipelines |
| — Highway                      | □ Pump Station Property Boundary    | ■ Pump Station            | — Line 9             |
| — Watercourse                  | □ Unevaluated Wetland               | ● Existing Valve Location |                      |
| — Waterbody                    | □ Provincially Significant Wetland  | ● Line 9 kilometre post   |                      |
| — Active Railway               | □ Other/Locally Significant Wetland | ● Line 9 mile post        |                      |
| — Abandoned/Historical Railway | □ ANSI, Earth Science               |                           |                      |
|                                | □ ANSI, Life Science                |                           |                      |

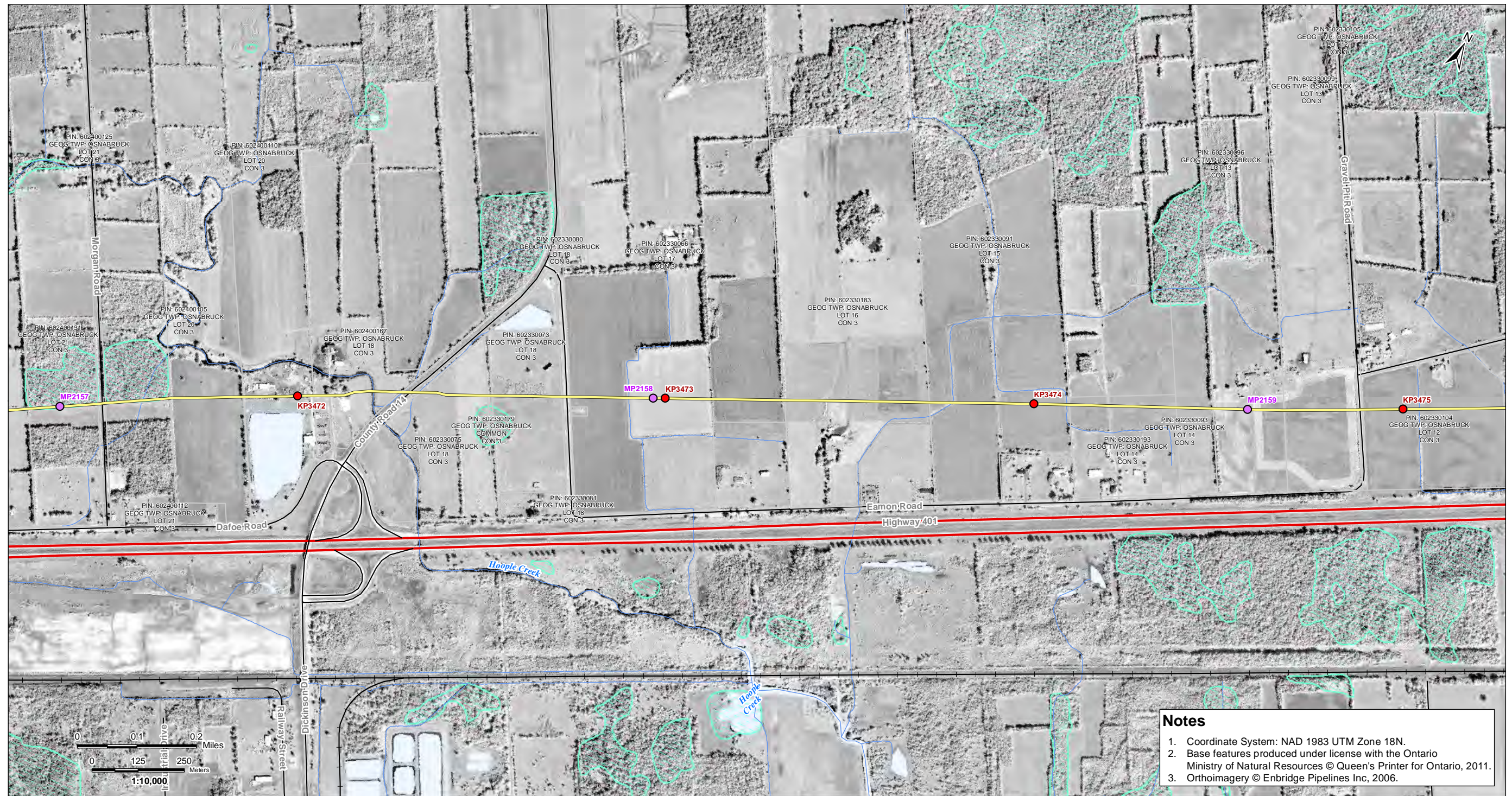


Client/Project  
Enbridge Pipelines Inc.

Sheet No.  
130

Title  
**Line 9B  
Reversal Project**





V:\01609\A\enr\16095036\planning\drawing\MXD\Line\_9B\_Mapbook\16095036\_Line\_9B\_Mapbook\_Z18\_20130411.mxd  
Revised: 2013-04-22 By: aarles

**Notes**

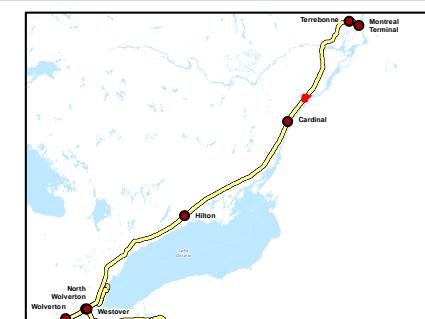
1. Coordinate System: NAD 1983 UTM Zone 18N.
2. Base features produced under license with the Ontario Ministry of Natural Resources © Queen's Printer for Ontario, 2011.
3. Orthoimagery © Enbridge Pipelines Inc, 2006.

April, 2013  
16095036



**Legend**

- |                                |                                     |                           |                      |
|--------------------------------|-------------------------------------|---------------------------|----------------------|
| — Road                         | □ Property Boundary                 | ▲ Densitometer Site       | — Enbridge Pipelines |
| — Highway                      | □ Pump Station Property Boundary    | ■ Pump Station            | — Line 9             |
| — Watercourse                  | □ Unevaluated Wetland               | ● Existing Valve Location |                      |
| — Waterbody                    | □ Provincially Significant Wetland  | ● Line 9 kilometre post   |                      |
| — Active Railway               | □ Other/Locally Significant Wetland | ● Line 9 mile post        |                      |
| — Abandoned/Historical Railway | □ ANSI, Earth Science               |                           |                      |
|                                | □ ANSI, Life Science                |                           |                      |



Client/Project

Enbridge Pipelines Inc.

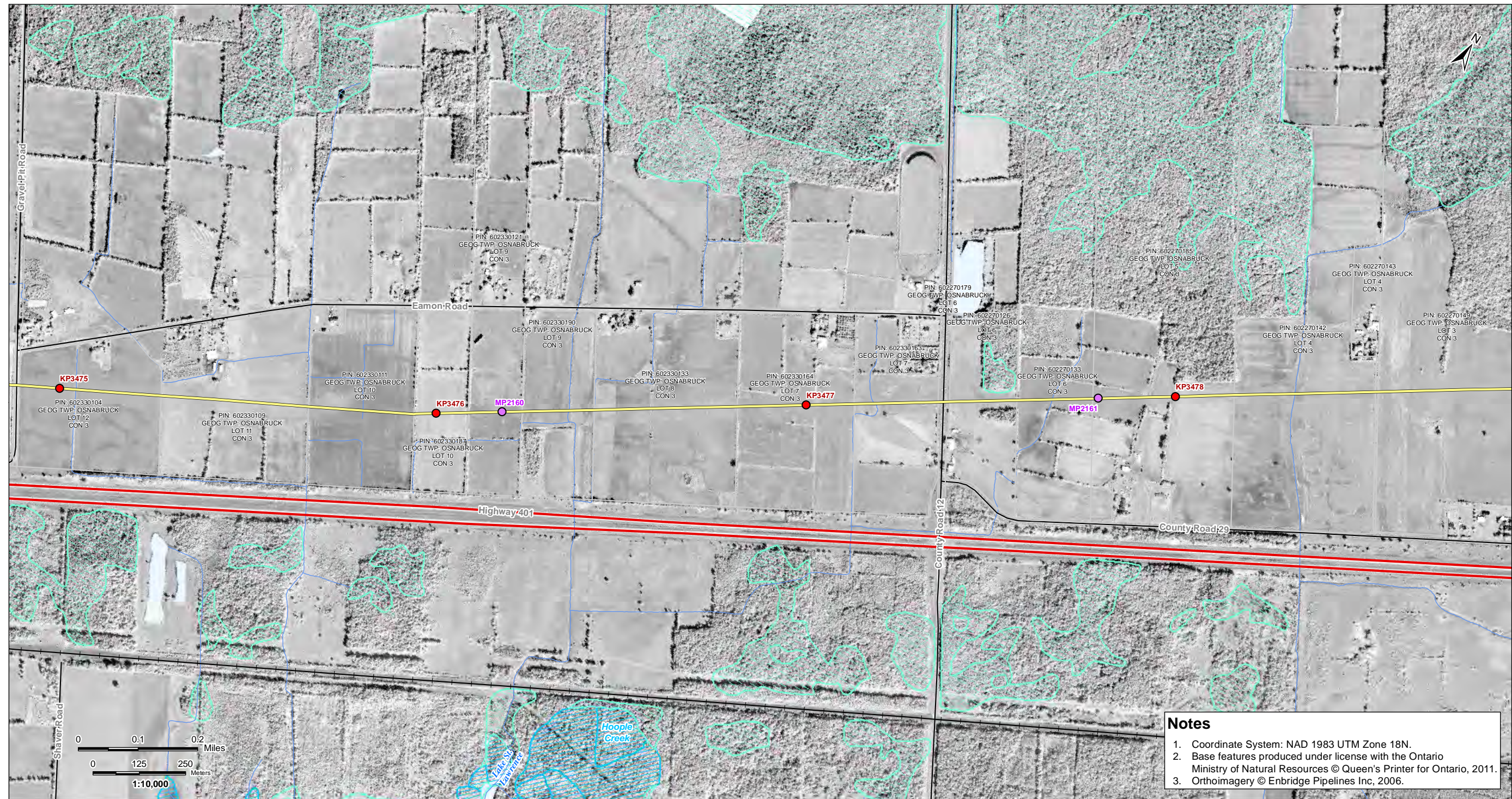
Sheet No.

131

Title

**Line 9B  
Reversal Project**





V:\01609\Aerial\160950536\dwg\160950536\_Line\_9B\_Mapbook\_Z18\_20130411.mxd  
Revised: 2013-04-22 By: seattle

**Notes**

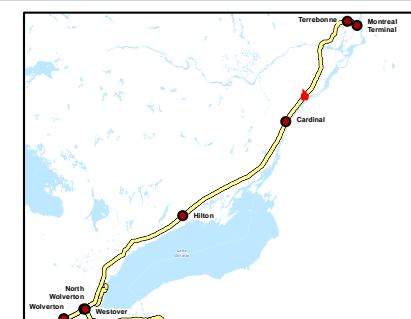
1. Coordinate System: NAD 1983 UTM Zone 18N.
2. Base features produced under license with the Ontario Ministry of Natural Resources © Queen's Printer for Ontario, 2011.
3. Orthimagery © Enbridge Pipelines Inc, 2006.

April, 2013  
160950536



**Legend**

- |                                |                                     |                           |                      |
|--------------------------------|-------------------------------------|---------------------------|----------------------|
| — Road                         | □ Property Boundary                 | ▲ Densitometer Site       | — Enbridge Pipelines |
| — Highway                      | □ Pump Station Property Boundary    | ■ Pump Station            | — Line 9             |
| — Watercourse                  | □ Unevaluated Wetland               | ● Existing Valve Location |                      |
| — Waterbody                    | □ Provincially Significant Wetland  | ● Line 9 kilometre post   |                      |
| — Active Railway               | □ Other/Locally Significant Wetland | ● Line 9 mile post        |                      |
| — Abandoned/Historical Railway | □ ANSI, Earth Science               |                           |                      |
|                                | □ ANSI, Life Science                |                           |                      |

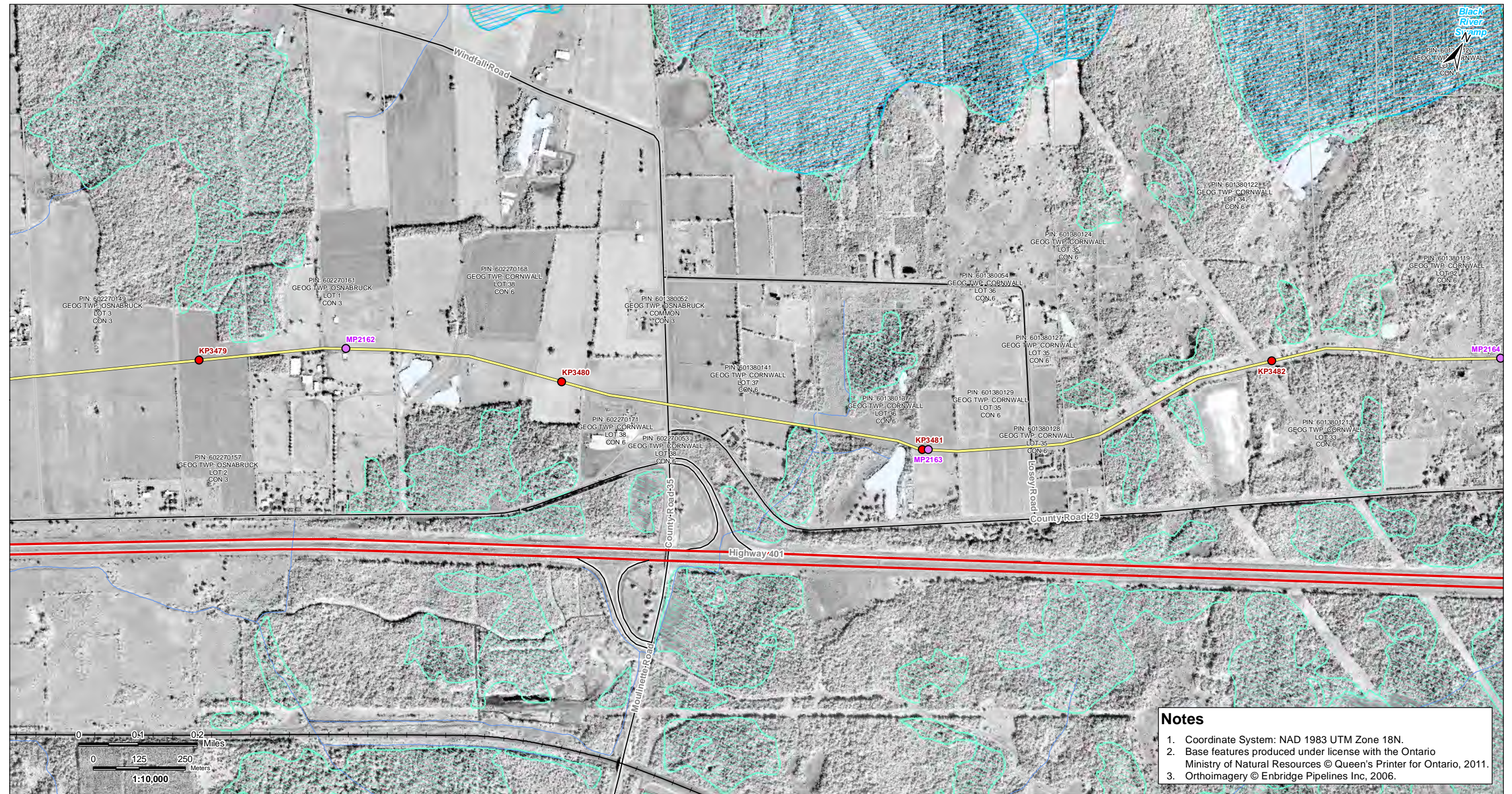


Client/Project  
Enbridge Pipelines Inc.

Sheet No.  
132

Title  
**Line 9B  
Reversal Project**





V:\01609\A\enr\16095036\planning\drawing\MXD\Line\_9B\_Mapbook\16095036\_Line\_9B\_Mapbook\_Z16\_20130411.mxd  
 Revised: 2013-04-22 By: stantec

**Notes**

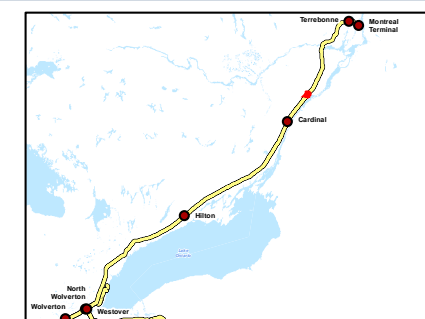
1. Coordinate System: NAD 1983 UTM Zone 18N.
2. Base features produced under license with the Ontario Ministry of Natural Resources © Queen's Printer for Ontario, 2011.
3. Orthoimagery © Enbridge Pipelines Inc, 2006.

April, 2013  
16095036



**Legend**

- |                                |                                     |                           |                      |
|--------------------------------|-------------------------------------|---------------------------|----------------------|
| — Road                         | □ Property Boundary                 | ▲ Densitometer Site       | — Enbridge Pipelines |
| — Highway                      | □ Pump Station Property Boundary    | ■ Pump Station            | — Line 9             |
| — Watercourse                  | □ Unevaluated Wetland               | ● Existing Valve Location |                      |
| — Waterbody                    | □ Provincially Significant Wetland  | ● Line 9 kilometre post   |                      |
| — Active Railway               | □ Other/Locally Significant Wetland | ● Line 9 mile post        |                      |
| — Abandoned/Historical Railway | □ ANSI, Earth Science               |                           |                      |
|                                | □ ANSI, Life Science                |                           |                      |



Client/Project

Enbridge Pipelines Inc.

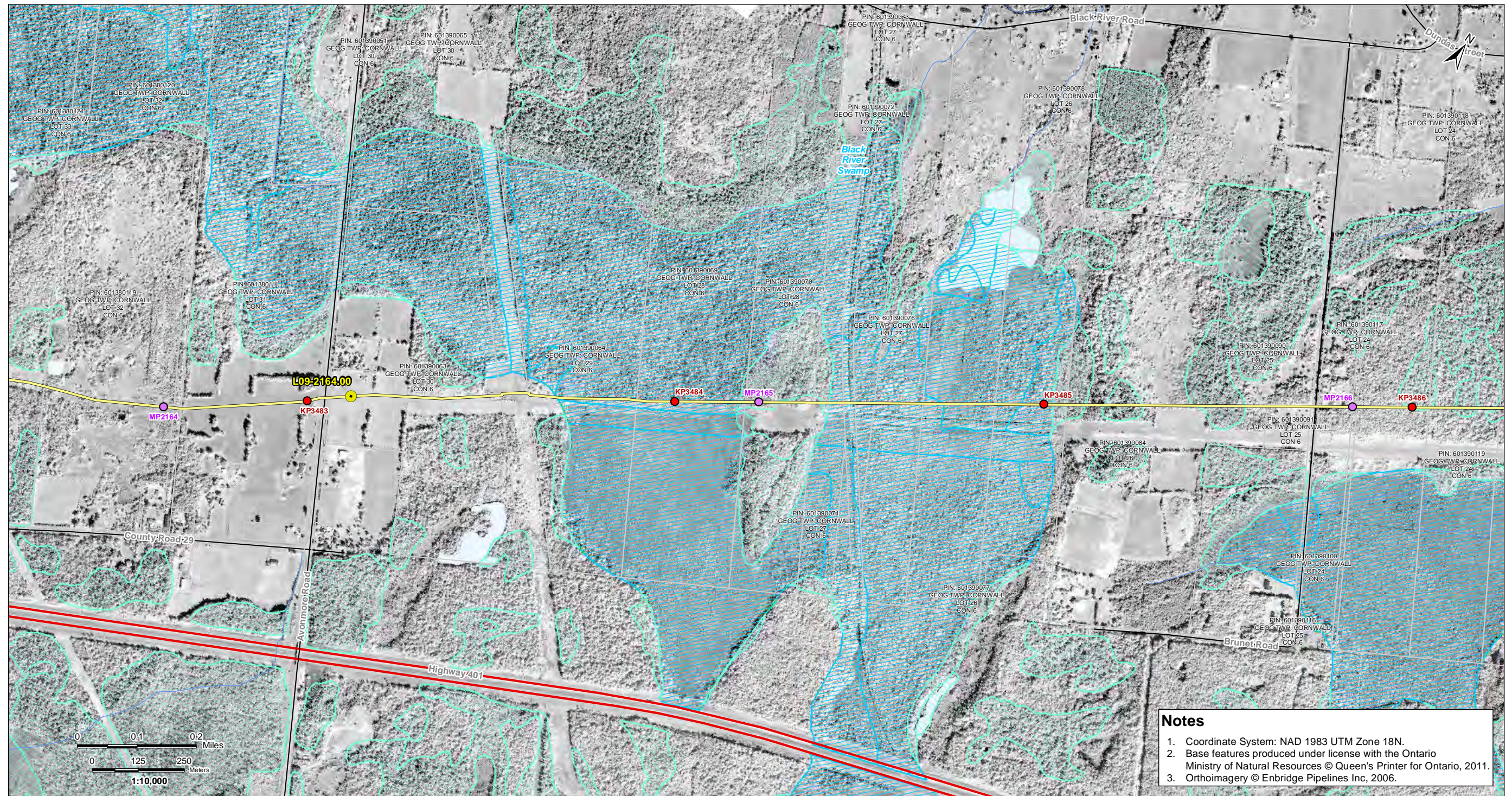
Sheet No.

133

Title

**Line 9B  
Reversal Project**





V:\01609\Active\160950536\enbridge\drawing\MXD\Line\_9B\_Mapbook\_Z18\_20130411.mxd  
Revised: 2013-04-22 By: seattis

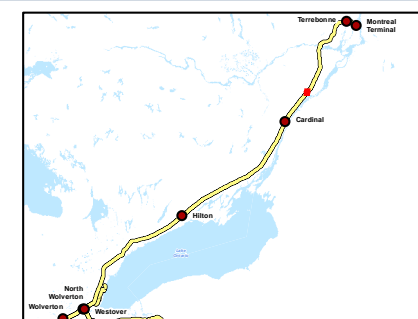
- Notes**
1. Coordinate System: NAD 1983 UTM Zone 18N.
  2. Base features produced under license with the Ontario Ministry of Natural Resources © Queen's Printer for Ontario, 2011.
  3. Orthoimagery © Enbridge Pipelines Inc., 2006.

April, 2013  
160950536



**Legend**

- |                                |                                     |                           |                      |
|--------------------------------|-------------------------------------|---------------------------|----------------------|
| — Road                         | □ Property Boundary                 | ▲ Densitometer Site       | — Enbridge Pipelines |
| — Highway                      | □ Pump Station Property Boundary    | ■ Pump Station            | — Line 9             |
| — Watercourse                  | □ Unevaluated Wetland               | ● Existing Valve Location |                      |
| — Waterbody                    | □ Provincially Significant Wetland  | ● Line 9 kilometre post   |                      |
| — Active Railway               | □ Other/Locally Significant Wetland | ● Line 9 mile post        |                      |
| — Abandoned/Historical Railway | □ ANSI, Earth Science               |                           |                      |
|                                | □ ANSI, Life Science                |                           |                      |

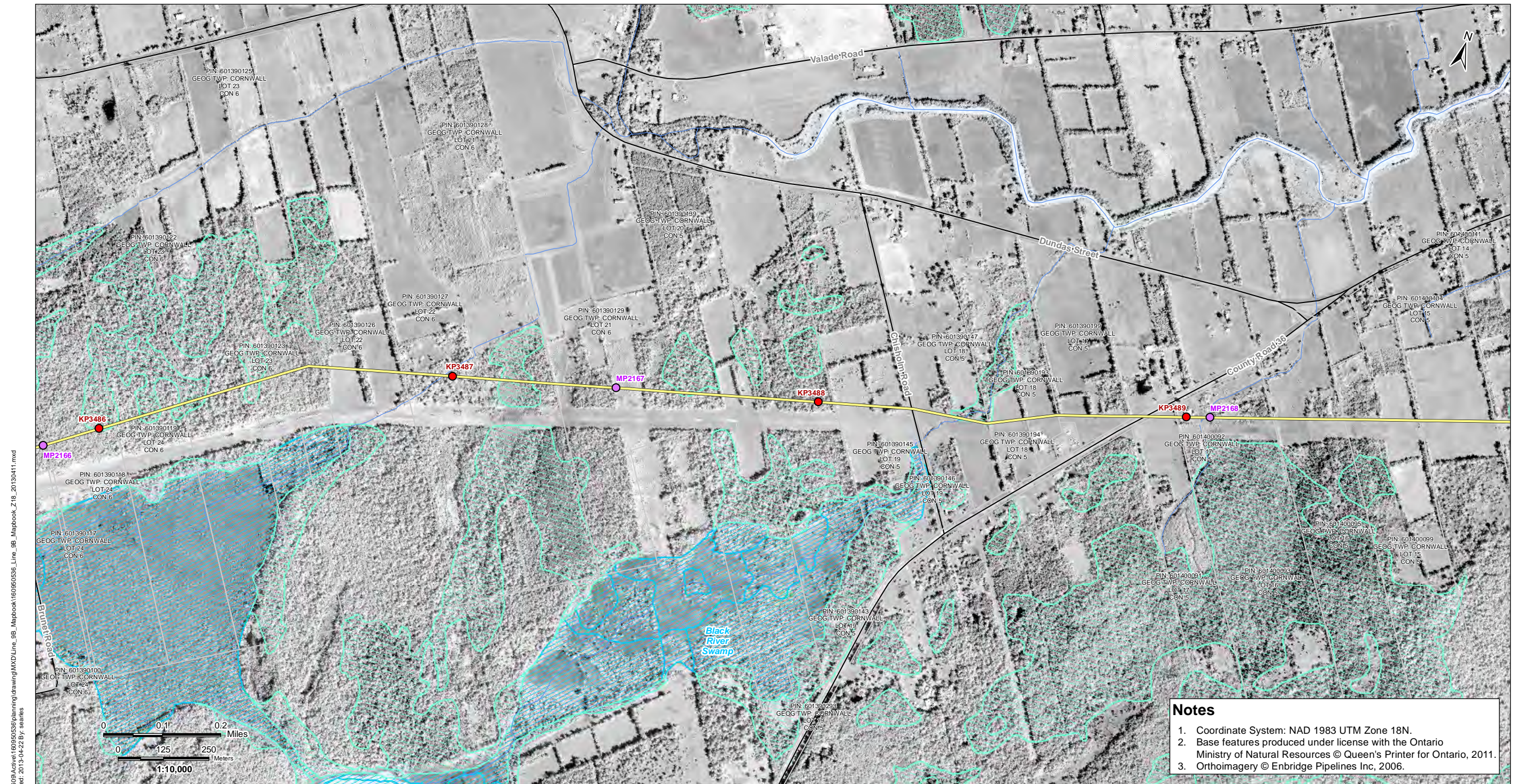


Client/Project  
Enbridge Pipelines Inc.

Sheet No.  
134

Title  
**Line 9B  
Reversal Project**





V:\01609\Active\160950536\planning\drawing\MXD\Line\_9B\_Mapbook\_Z1B\_20130411.mxd  
Revised: 2013-04-22 By: searles

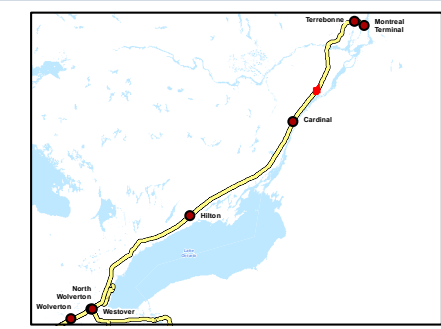
**Notes**

1. Coordinate System: NAD 1983 UTM Zone 18N.
2. Base features produced under license with the Ontario Ministry of Natural Resources © Queen's Printer for Ontario, 2011.
3. Orthoimagery © Enbridge Pipelines Inc, 2006.

April, 2013  
160950536



Road	Property Boundary	Densitometer Site	Enbridge Pipelines
Highway	Pump Station Property Boundary	Pump Station	Line 9
Watercourse	Unevaluated Wetland	Existing Valve Location	
Waterbody	Provincially Significant Wetland	Line 9 kilometre post	
Active Railway	Other/Locally Significant Wetland	Line 9 mile post	
Abandoned/Historical Railway	ANSI, Earth Science		
	ANSI, Life Science		



Client/Project  
Enbridge Pipelines Inc.

---

Sheet No.  
135

---

Title  
**Line 9B  
Reversal Project**





**Notes**

1. Coordinate System: NAD 1983 UTM Zone 18N.
2. Base features produced under license with the Ontario Ministry of Natural Resources © Queen's Printer for Ontario, 2011.
3. Orthoimagery © Enbridge Pipelines Inc., 2006.

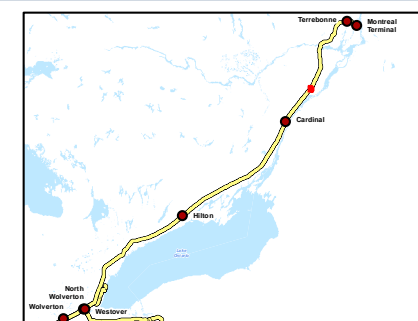
V:\01609\Aerial\160950536\enbridge\drawing\MXD\Line\_9B\_Mapbook\160950536\_Line\_9B\_Mapbook\_Z18\_20130411.mxd  
 Revised: 2013-04-22 By: seattis

April, 2013  
160950536



**Legend**

- |                                |                                     |                           |                      |
|--------------------------------|-------------------------------------|---------------------------|----------------------|
| — Road                         | □ Property Boundary                 | ▲ Densitometer Site       | — Enbridge Pipelines |
| — Highway                      | □ Pump Station Property Boundary    | ■ Pump Station            | — Line 9             |
| — Watercourse                  | □ Unevaluated Wetland               | ● Existing Valve Location |                      |
| — Waterbody                    | □ Provincially Significant Wetland  | ● Line 9 kilometre post   |                      |
| — Active Railway               | □ Other/Locally Significant Wetland | ● Line 9 mile post        |                      |
| — Abandoned/Historical Railway | □ ANSI, Earth Science               |                           |                      |
|                                | □ ANSI, Life Science                |                           |                      |



Client/Project  
Enbridge Pipelines Inc.

Sheet No.  
136

Title  
**Line 9B  
Reversal Project**





**Notes**

1. Coordinate System: NAD 1983 UTM Zone 18N.
2. Base features produced under license with the Ontario Ministry of Natural Resources © Queen's Printer for Ontario, 2011.
3. Orthoimagery © Enbridge Pipelines Inc, 2006.

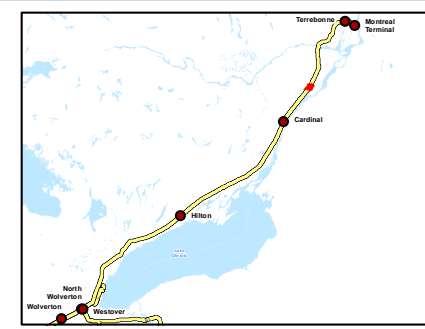
V:\01609\Active\160950536\planning\drawing\Line\_9B\_Mapbook\_Z18\_20130411.mxd  
Revised: 2013-04-22 By: seafires

April, 2013  
160950536



**Legend**

- |                                |                                     |                           |                      |
|--------------------------------|-------------------------------------|---------------------------|----------------------|
| — Road                         | □ Property Boundary                 | ▲ Densitometer Site       | — Enbridge Pipelines |
| — Highway                      | □ Pump Station Property Boundary    | ● Pump Station            | — Line 9             |
| — Watercourse                  | □ Unevaluated Wetland               | ● Existing Valve Location |                      |
| — Waterbody                    | □ Provincially Significant Wetland  | ● Line 9 kilometre post   |                      |
| — Active Railway               | □ Other/Locally Significant Wetland | ● Line 9 mile post        |                      |
| — Abandoned/Historical Railway | □ ANSI, Earth Science               |                           |                      |
|                                | □ ANSI, Life Science                |                           |                      |

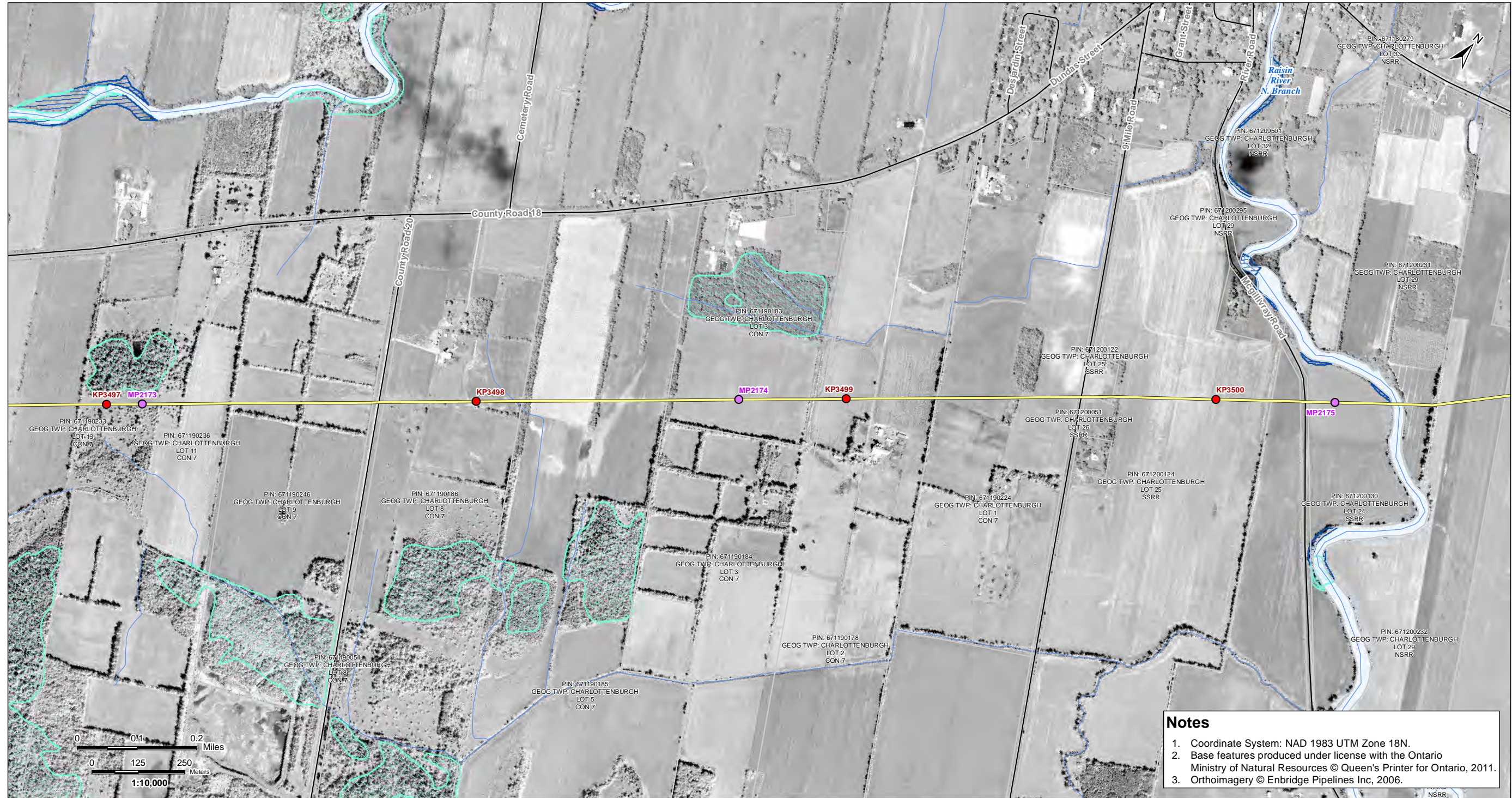


Client/Project  
Enbridge Pipelines Inc.

Sheet No.  
137

Title  
**Line 9B  
Reversal Project**





V:\01609\Active\160950536\planning\drawing\Map\Line\_9B\_Mapbook\_Z18\_20130411.mxd  
Revised: 2013-04-22 By: snatlas

**Notes**

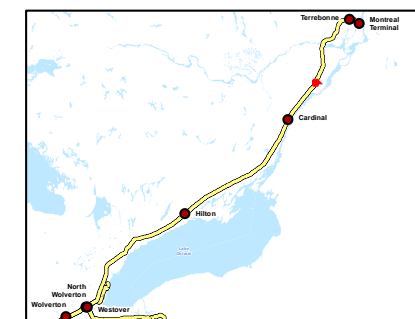
1. Coordinate System: NAD 1983 UTM Zone 18N.
2. Base features produced under license with the Ontario Ministry of Natural Resources © Queen's Printer for Ontario, 2011.
3. Orthimagery © Enbridge Pipelines Inc, 2006.

April, 2013  
160950536



**Legend**

- |                                |                                     |                           |                      |
|--------------------------------|-------------------------------------|---------------------------|----------------------|
| — Road                         | ▭ Property Boundary                 | ▲ Densitometer Site       | — Enbridge Pipelines |
| — Highway                      | ▭ Pump Station Property Boundary    | ■ Pump Station            | — Line 9             |
| — Watercourse                  | ▭ Unevaluated Wetland               | ● Existing Valve Location |                      |
| — Waterbody                    | ▭ Provincially Significant Wetland  | ● Line 9 kilometre post   |                      |
| — Active Railway               | ▭ Other/Locally Significant Wetland | ● Line 9 mile post        |                      |
| — Abandoned/Historical Railway | ▭ ANSI, Earth Science               |                           |                      |
|                                | ▭ ANSI, Life Science                |                           |                      |

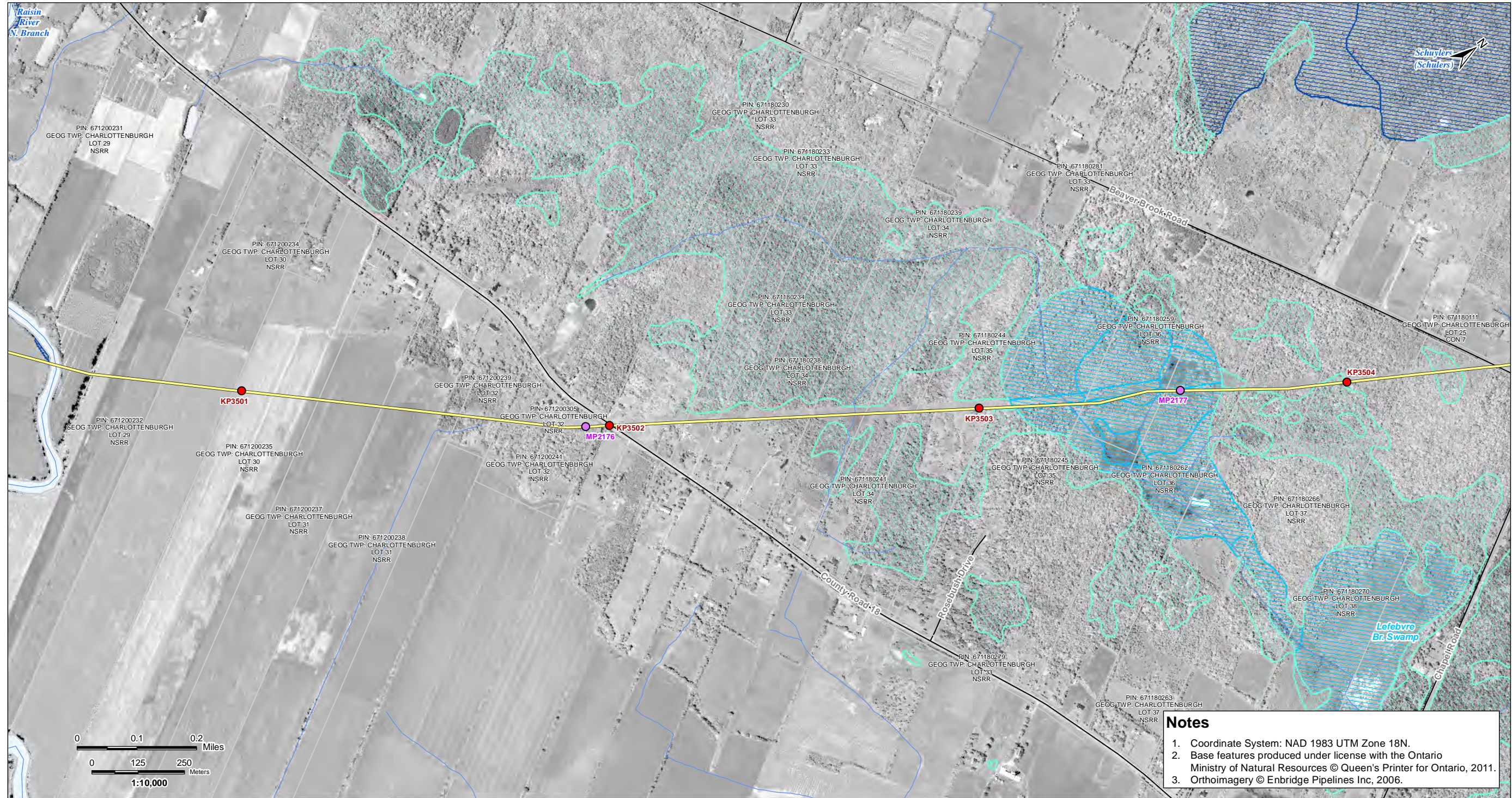


Client/Project  
Enbridge Pipelines Inc.

Sheet No.  
138

Title  
**Line 9B  
Reversal Project**





**Notes**

1. Coordinate System: NAD 1983 UTM Zone 18N.
2. Base features produced under license with the Ontario Ministry of Natural Resources © Queen's Printer for Ontario, 2011.
3. Orthoimagery © Enbridge Pipelines Inc., 2006.

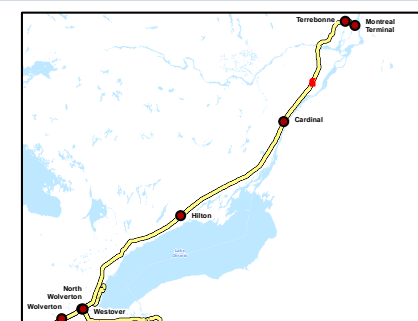
V:\01609\Active\160950536\planning\drawing\MXD\Line\_9B\_Mapbook\_Z18\_20130411.mxd  
Revised: 2013-04-22 By: seafires

April, 2013  
160950536



**Legend**

- |                                |                                     |                           |                      |
|--------------------------------|-------------------------------------|---------------------------|----------------------|
| — Road                         | □ Property Boundary                 | ▲ Densitometer Site       | — Enbridge Pipelines |
| — Highway                      | □ Pump Station Property Boundary    | ■ Pump Station            | — Line 9             |
| — Watercourse                  | □ Unevaluated Wetland               | ● Existing Valve Location |                      |
| — Waterbody                    | □ Provincially Significant Wetland  | ● Line 9 kilometre post   |                      |
| — Active Railway               | □ Other/Locally Significant Wetland | ● Line 9 mile post        |                      |
| — Abandoned/Historical Railway | □ ANSI, Earth Science               |                           |                      |
|                                | □ ANSI, Life Science                |                           |                      |

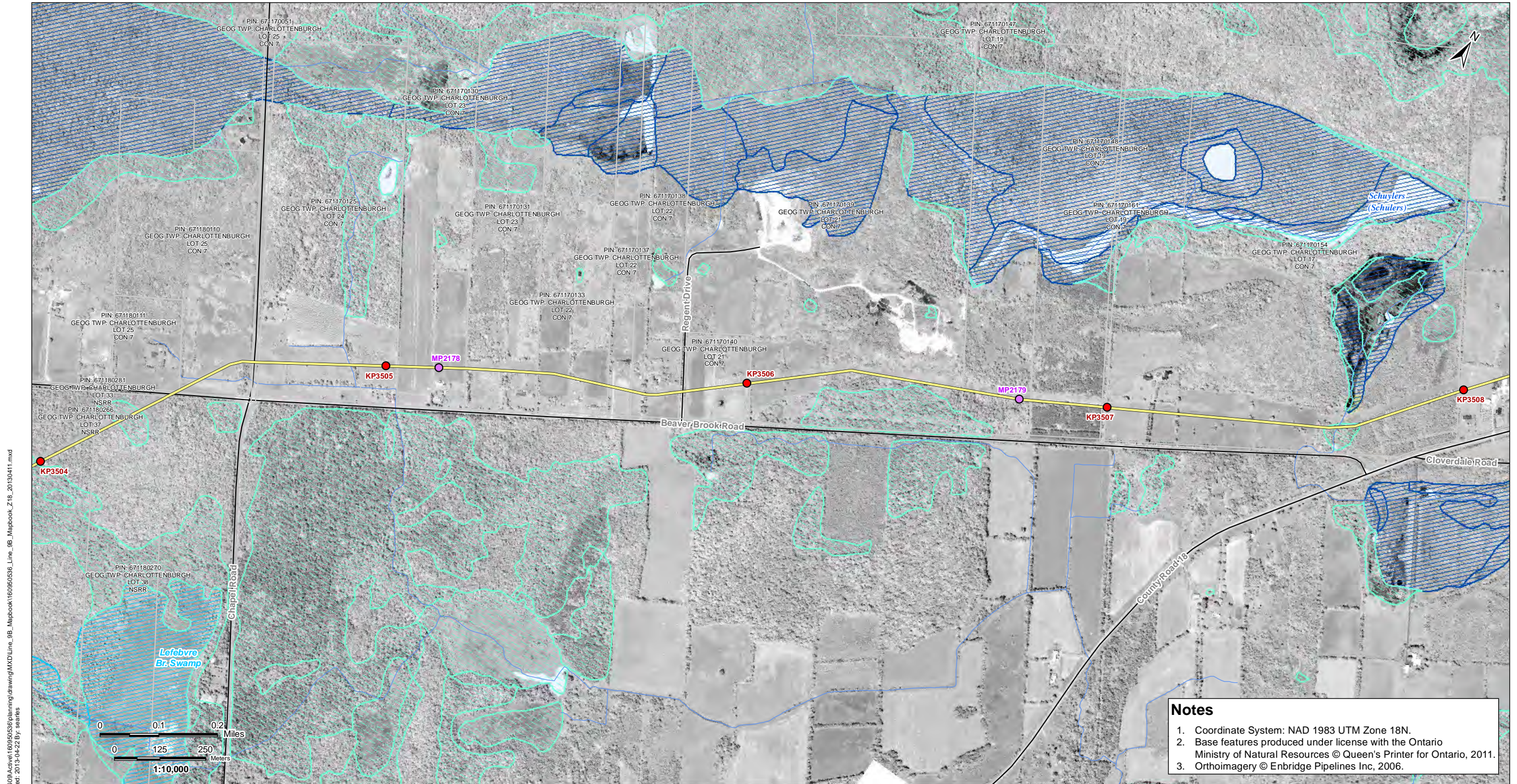


Client/Project  
Enbridge Pipelines Inc.

Sheet No.  
139

Title  
**Line 9B  
Reversal Project**





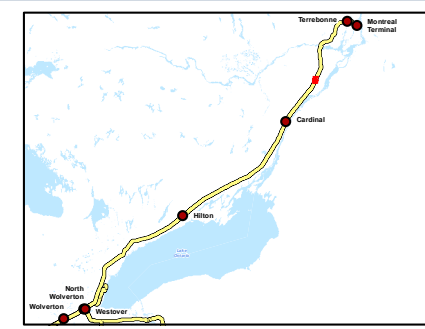
V:\01009\Aerial\160950536\enbridge\drawing\MXD\Line\_9B\_Mapbook\160950536\_Line\_9B\_Mapbook\_Z18\_20130411.mxd  
 Revised: 2013-04-22 By: searles

- Notes**
1. Coordinate System: NAD 1983 UTM Zone 18N.
  2. Base features produced under license with the Ontario Ministry of Natural Resources © Queen's Printer for Ontario, 2011.
  3. Orthoimagery © Enbridge Pipelines Inc, 2006.

April, 2013  
 160950536



Legend			
	Road		Property Boundary
	Highway		Pump Station Property Boundary
	Watercourse		Unevaluated Wetland
	Waterbody		Provincially Significant Wetland
	Active Railway		Other/Locally Significant Wetland
	Abandoned/Historical Railway		ANSI, Earth Science
			ANSI, Life Science
	Densitometer Site		Pump Station
	Existing Valve Location		Line 9 kilometre post
	Line 9 mile post		Enbridge Pipelines Line 9



Client/Project  
 Enbridge Pipelines Inc.

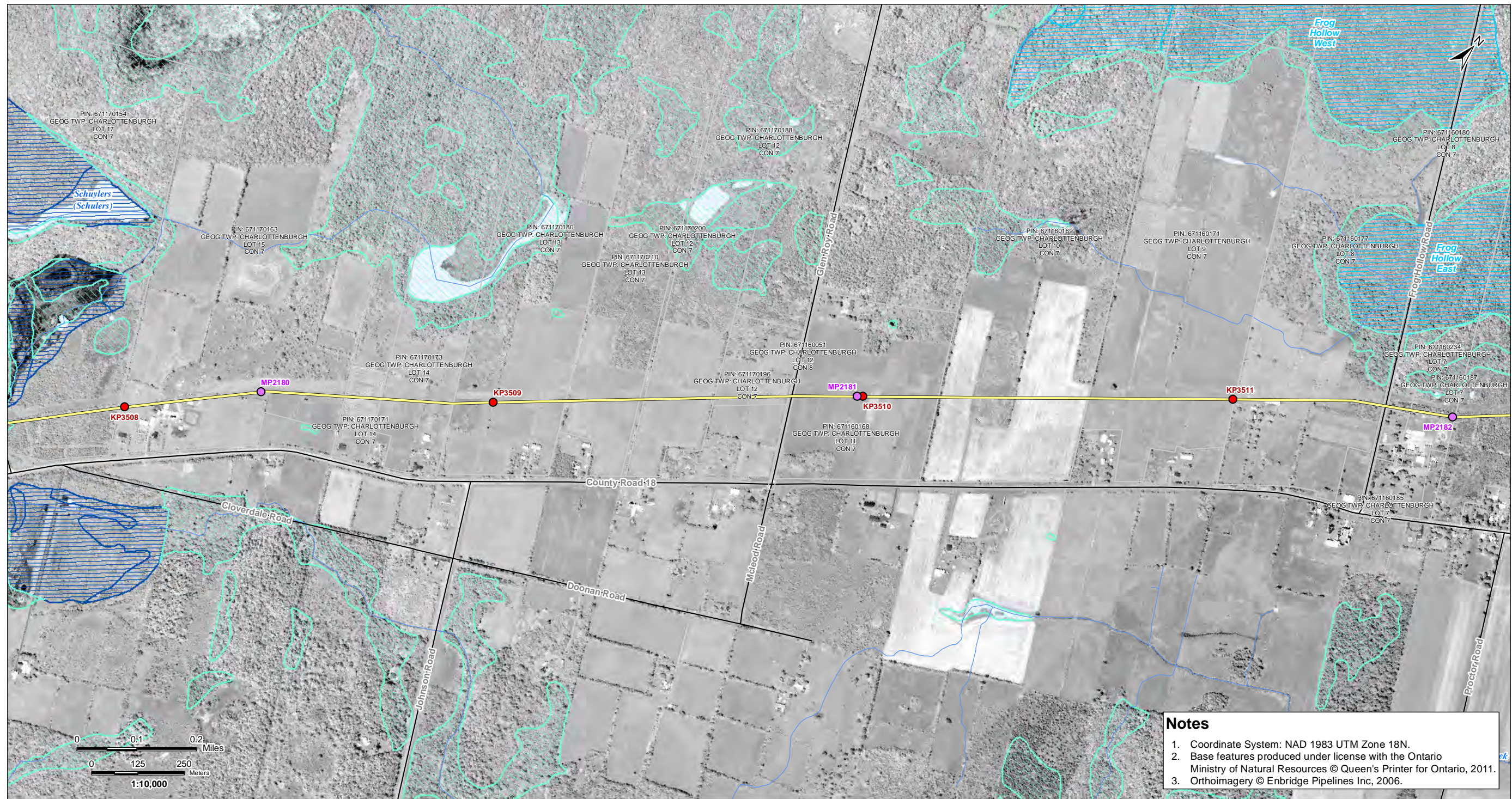
---

Sheet No.  
 140

---

Title  
**Line 9B  
 Reversal Project**





V:\01609\Active\160950536\planning\drawing\MDLine\_9B\_Mapbook\160950536\_Line\_9B\_Mapbook\_Z18\_20130411.mxd  
Revised: 2013-04-22 By: seanfns

**Notes**

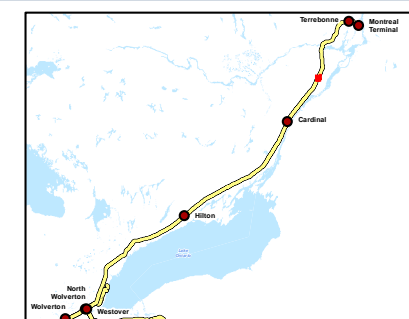
1. Coordinate System: NAD 1983 UTM Zone 18N.
2. Base features produced under license with the Ontario Ministry of Natural Resources © Queen's Printer for Ontario, 2011.
3. Orthoimagery © Enbridge Pipelines Inc, 2006.

April, 2013  
160950536



**Legend**

- |                                |                                     |                           |                      |
|--------------------------------|-------------------------------------|---------------------------|----------------------|
| — Road                         | □ Property Boundary                 | ▲ Densitometer Site       | — Enbridge Pipelines |
| — Highway                      | □ Pump Station Property Boundary    | ■ Pump Station            | — Line 9             |
| — Watercourse                  | □ Unevaluated Wetland               | ● Existing Valve Location |                      |
| — Waterbody                    | □ Provincially Significant Wetland  | ● Line 9 kilometre post   |                      |
| — Active Railway               | □ Other/Locally Significant Wetland | ● Line 9 mile post        |                      |
| — Abandoned/Historical Railway | □ ANSI, Earth Science               |                           |                      |
|                                | □ ANSI, Life Science                |                           |                      |



Client/Project  
Enbridge Pipelines Inc.

Sheet No.  
141

Title  
**Line 9B  
Reversal Project**





V:\01609\Active\160950536\planning\drawing\DXD\Line\_9B\_Mapbook\160950536\_Line\_9B\_Mapbook\_Z18\_20130411.mxd  
Revised: 2013-04-22 By: seanfns

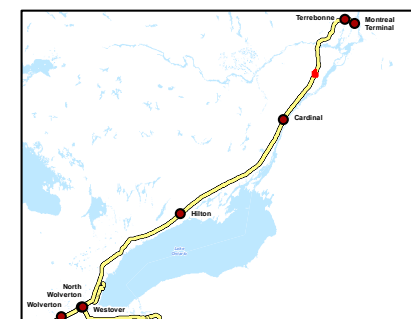
- Notes**
1. Coordinate System: NAD 1983 UTM Zone 18N.
  2. Base features produced under license with the Ontario Ministry of Natural Resources © Queen's Printer for Ontario, 2011.
  3. Orthoimagery © Enbridge Pipelines Inc, 2006.

April, 2013  
160950536



**Legend**

- |                                |                                     |                           |                      |
|--------------------------------|-------------------------------------|---------------------------|----------------------|
| — Road                         | — Property Boundary                 | ▲ Densitometer Site       | — Enbridge Pipelines |
| — Highway                      | — Pump Station Property Boundary    | ● Pump Station            | — Line 9             |
| — Watercourse                  | — Unevaluated Wetland               | ● Existing Valve Location |                      |
| — Waterbody                    | — Provincially Significant Wetland  | ● Line 9 kilometre post   |                      |
| — Active Railway               | — Other/Locally Significant Wetland | ● Line 9 mile post        |                      |
| — Abandoned/Historical Railway | — ANSI, Earth Science               |                           |                      |
|                                | — ANSI, Life Science                |                           |                      |



Client/Project  
Enbridge Pipelines Inc.

Sheet No.  
142

Title  
**Line 9B  
Reversal Project**





**Notes**

1. Coordinate System: NAD 1983 UTM Zone 18N.
2. Base features produced under license with the Ontario Ministry of Natural Resources © Queen's Printer for Ontario, 2011.
3. Orthoimagery © Enbridge Pipelines Inc, 2006.

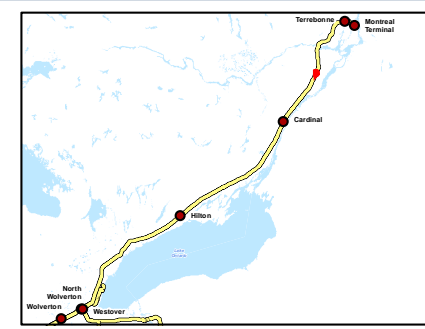
V:\01609\Active\160950536\planning\drawing\MXD\Line\_9B\_Mapbook\_Z18\_20130411.mxd  
Revised: 2013-04-22 By: seanfns

April, 2013  
160950536



**Legend**

- |                                |                                     |                           |                      |
|--------------------------------|-------------------------------------|---------------------------|----------------------|
| — Road                         | □ Property Boundary                 | ▲ Densitometer Site       | — Enbridge Pipelines |
| — Highway                      | □ Pump Station Property Boundary    | ■ Pump Station            | — Line 9             |
| — Watercourse                  | □ Unevaluated Wetland               | ● Existing Valve Location |                      |
| — Waterbody                    | □ Provincially Significant Wetland  | ● Line 9 kilometre post   |                      |
| — Active Railway               | □ Other/Locally Significant Wetland | ● Line 9 mile post        |                      |
| — Abandoned/Historical Railway | □ ANSI, Earth Science               |                           |                      |
|                                | □ ANSI, Life Science                |                           |                      |



Client/Project  
Enbridge Pipelines Inc.

Sheet No.  
143

Title  
**Line 9B  
Reversal Project**





V:\01609\Active\160950536\planing\drawing\Line\_9B\_Mapbook\160950536\_Line\_9B\_Mapbook\_Z18\_20130411.mxd  
Revised: 2013-04-22 By: seafns

**Notes**

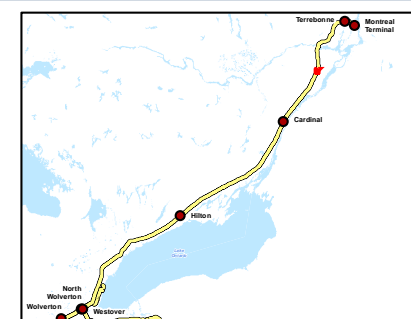
1. Coordinate System: NAD 1983 UTM Zone 18N.
2. Base features produced under license with the Ontario Ministry of Natural Resources © Queen's Printer for Ontario, 2011.
3. Orthoimagery © Enbridge Pipelines Inc., 2006.

April, 2013  
160950536



**Legend**

- |                              |                                   |                         |                    |
|------------------------------|-----------------------------------|-------------------------|--------------------|
| Road                         | Property Boundary                 | Densitometer Site       | Enbridge Pipelines |
| Highway                      | Pump Station Property Boundary    | Pump Station            | Line 9             |
| Watercourse                  | Unevaluated Wetland               | Existing Valve Location |                    |
| Waterbody                    | Provincially Significant Wetland  | Line 9 kilometre post   |                    |
| Active Railway               | Other/Locally Significant Wetland | Line 9 mile post        |                    |
| Abandoned/Historical Railway | ANSI, Earth Science               |                         |                    |
|                              | ANSI, Life Science                |                         |                    |



Client/Project  
Enbridge Pipelines Inc.

Sheet No.  
144

Title  
**Line 9B  
Reversal Project**





**Notes**

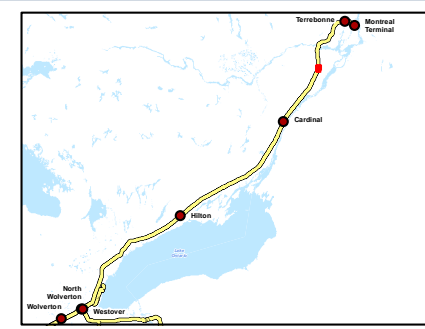
1. Coordinate System: NAD 1983 UTM Zone 18N.
2. Base features produced under license with the Ontario Ministry of Natural Resources © Queen's Printer for Ontario, 2011.
3. Orthoimagery © Enbridge Pipelines Inc, 2006.

V:\01609\Active\160950536\planning\drawing\Line\_9B\_Mapbook\_Z18\_20130411.mxd  
Revised: 2013-04-22 By: seanhs

April, 2013  
160950536



Legend	
	Road
	Highway
	Watercourse
	Waterbody
	Active Railway
	Abandoned/Historical Railway
	Property Boundary
	Pump Station Property Boundary
	Unevaluated Wetland
	Provincially Significant Wetland
	Other/Locally Significant Wetland
	ANSI, Earth Science
	ANSI, Life Science
	Densitometer Site
	Pump Station
	Existing Valve Location
	Line 9 kilometre post
	Line 9 mile post
	Enbridge Pipelines Line 9

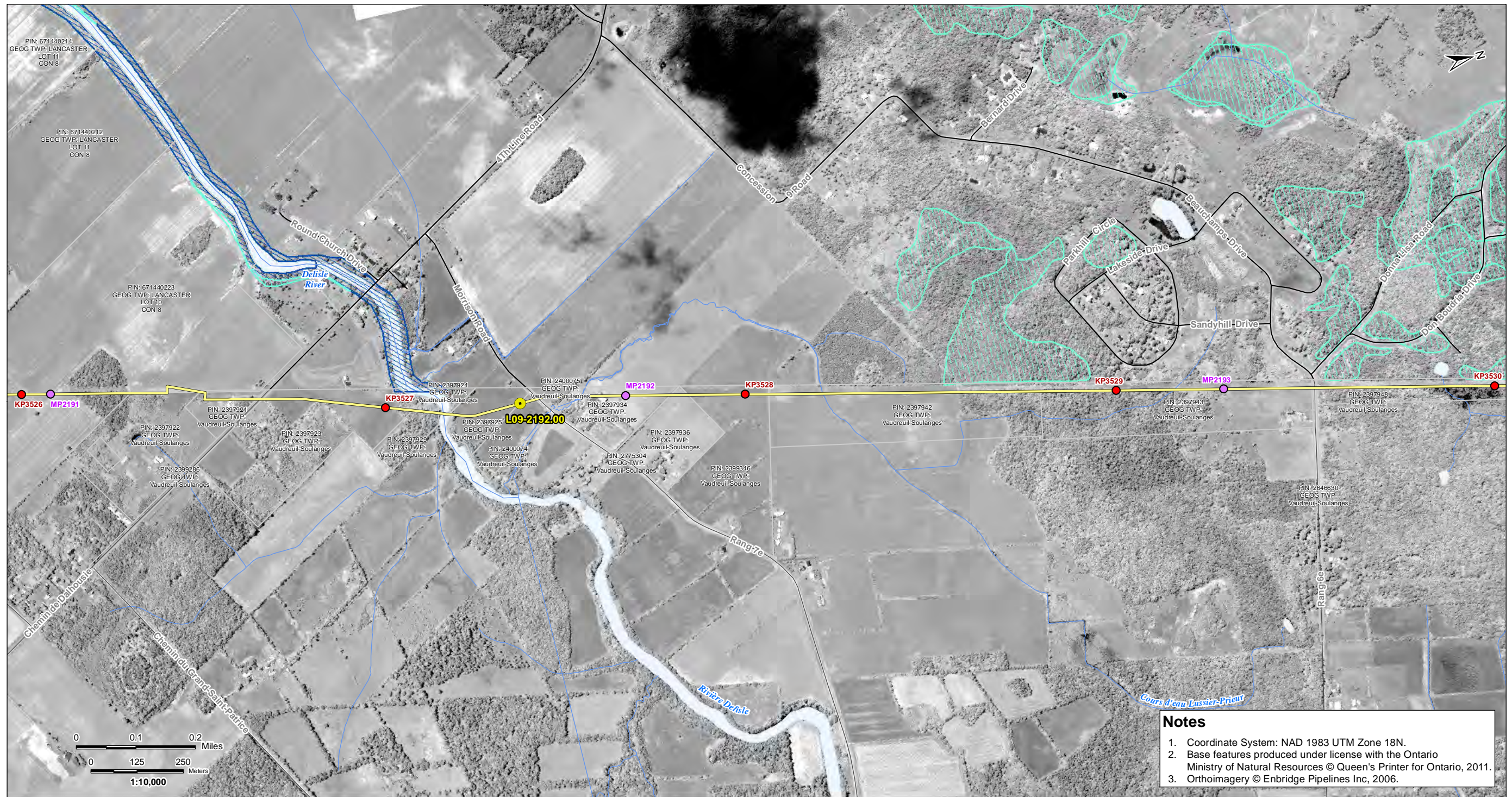


Client/Project  
Enbridge Pipelines Inc.

Sheet No.  
145

Title  
**Line 9B  
Reversal Project**





V:\01609\Active\160950536\planning\drawing\MXD\Line\_9B\_Mapbook\160950536\_Line\_9B\_Mapbook\_Z1B\_20130411.mxd  
Revised: 2013-04-22 By: searles

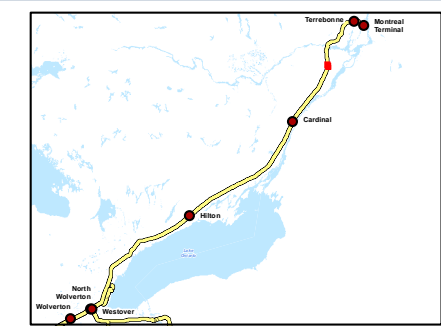
**Notes**

1. Coordinate System: NAD 1983 UTM Zone 18N.
2. Base features produced under license with the Ontario Ministry of Natural Resources © Queen's Printer for Ontario, 2011.
3. Orthoimagery © Enbridge Pipelines Inc, 2006.

April, 2013  
160950536



Road	Property Boundary	Densitometer Site	Enbridge Pipelines
Highway	Pump Station Property Boundary	Pump Station	Line 9
Watercourse	Unevaluated Wetland	Existing Valve Location	Line 9 kilometre post
Waterbody	Provincially Significant Wetland	Line 9 mile post	
Active Railway	Other/Locally Significant Wetland		
Abandoned/Historical Railway	ANSI, Earth Science		
	ANSI, Life Science		



Client/Project  
Enbridge Pipelines Inc.

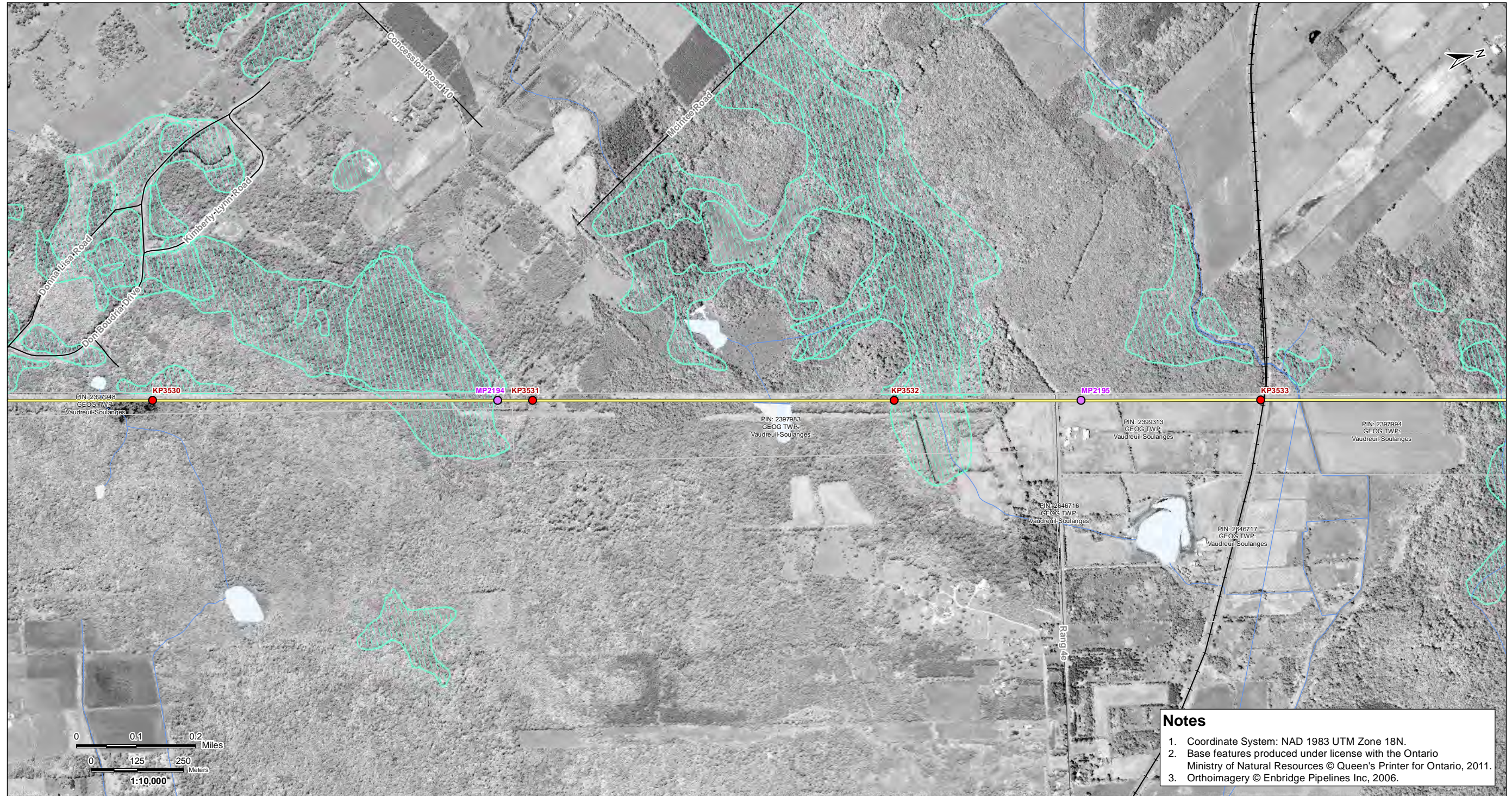
---

Sheet No.  
146

---

Title  
**Line 9B  
Reversal Project**





V:\01609\Active\160950536\planning\drawing\MXD\Line\_9B\_Mapbook\160950536\_Line\_9B\_Mapbook\_Z1B\_20130411.mxd  
Revised: 2013-04-22 By: searles

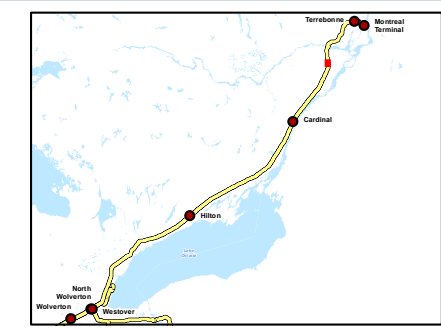
**Notes**

1. Coordinate System: NAD 1983 UTM Zone 18N.
2. Base features produced under license with the Ontario Ministry of Natural Resources © Queen's Printer for Ontario, 2011.
3. Orthoimagery © Enbridge Pipelines Inc, 2006.

April, 2013  
160950536



Legend	
	Road
	Highway
	Watercourse
	Waterbody
	Active Railway
	Abandoned/Historical Railway
	Property Boundary
	Pump Station Property Boundary
	Unevaluated Wetland
	Provincially Significant Wetland
	Other/Locally Significant Wetland
	ANSI, Earth Science
	ANSI, Life Science
	Densitometer Site
	Pump Station
	Existing Valve Location
	Line 9 kilometre post
	Line 9 mile post
	Enbridge Pipelines Line 9



Client/Project  
Enbridge Pipelines Inc.

---

Sheet No.  
147

---

Title  
**Line 9B  
Reversal Project**





V:\01609\Active\160950536\planning\drawing\MXD\Line\_9B\_Mapbook\160950536\_Line\_9B\_Mapbook\_Z1B\_20130411.mxd  
Revised: 2013-04-22 By: searles

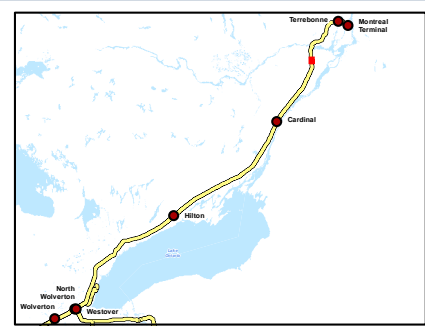
**Notes**

1. Coordinate System: NAD 1983 UTM Zone 18N.
2. Base features produced under license with the Ontario Ministry of Natural Resources © Queen's Printer for Ontario, 2011.
3. Orthoimagery © Enbridge Pipelines Inc, 2006.

April, 2013  
160950536



Road	Property Boundary	Densitometer Site	Enbridge Pipelines
Highway	Pump Station Property Boundary	Pump Station	Line 9
Watercourse	Unevaluated Wetland	Existing Valve Location	
Waterbody	Provincially Significant Wetland	Line 9 kilometre post	
Active Railway	Other/Locally Significant Wetland	Line 9 mile post	
Abandoned/Historical Railway	ANSI, Earth Science		
	ANSI, Life Science		



Client/Project  
Enbridge Pipelines Inc.

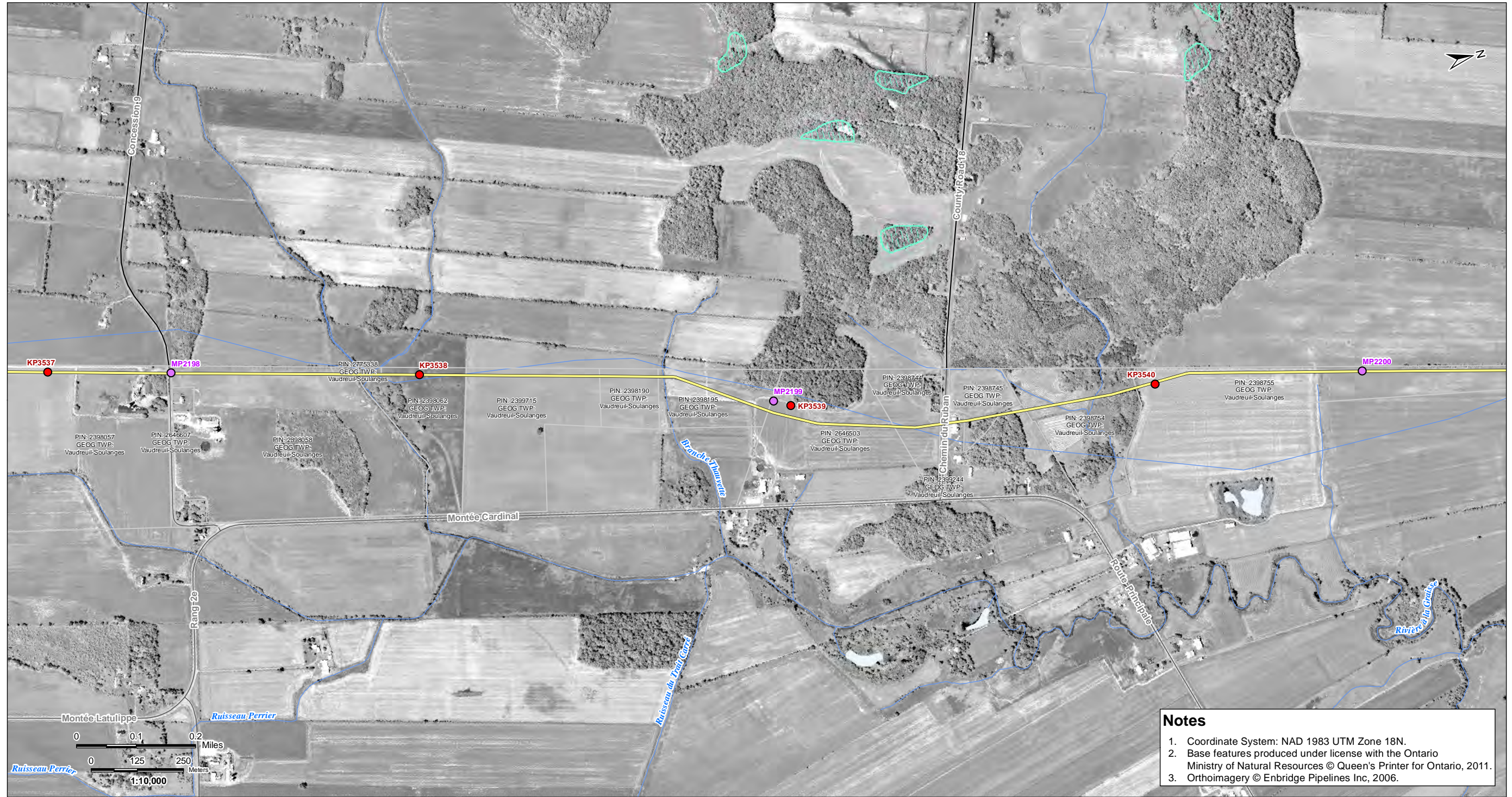
---

Sheet No.  
148

---

Title  
**Line 9B  
Reversal Project**





V:\01609\Active\160950536\planning\drawing\MXD\Line\_9B\_Mapbook\160950536\_Line\_9B\_Mapbook\_Z1B\_20130411.mxd  
Revised: 2013-04-22 By: searles

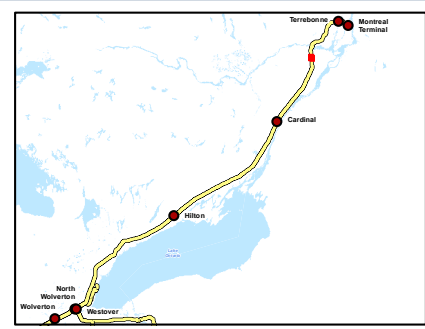
**Notes**

1. Coordinate System: NAD 1983 UTM Zone 18N.
2. Base features produced under license with the Ontario Ministry of Natural Resources © Queen's Printer for Ontario, 2011.
3. Orthoimagery © Enbridge Pipelines Inc, 2006.

April, 2013  
160950536



Road	Property Boundary	Densitometer Site	Enbridge Pipelines
Highway	Pump Station Property Boundary	Pump Station	Line 9
Watercourse	Unevaluated Wetland	Existing Valve Location	
Waterbody	Provincially Significant Wetland	Line 9 kilometre post	
Active Railway	Other/Locally Significant Wetland	Line 9 mile post	
Abandoned/Historical Railway	ANSI, Earth Science		
	ANSI, Life Science		



Client/Project  
Enbridge Pipelines Inc.

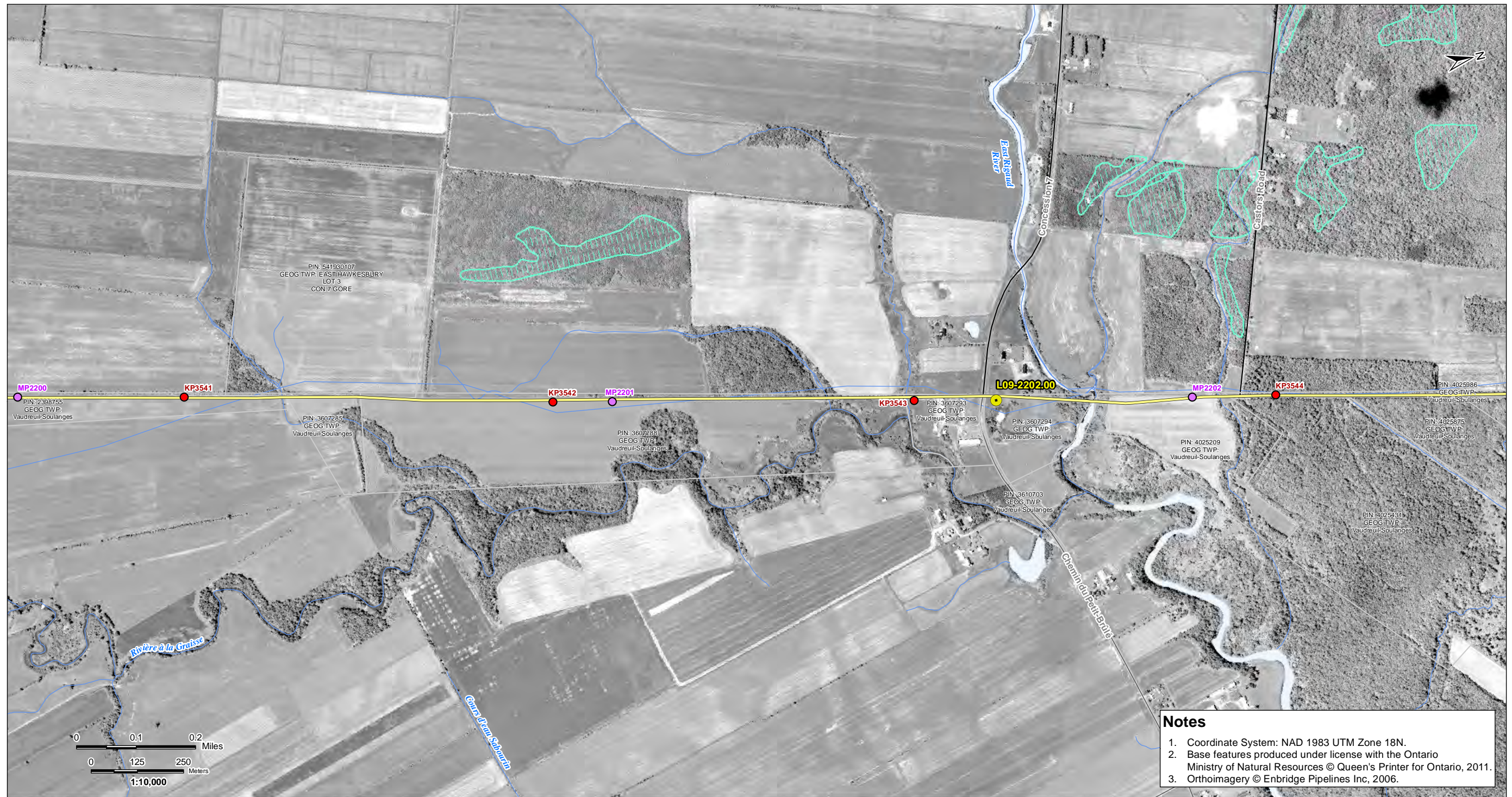
---

Sheet No.  
149

---

Title  
**Line 9B  
Reversal Project**

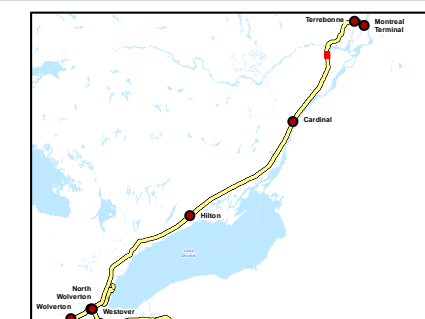




April, 2013  
16095036



Legend	
Road	Densitometer Site
Highway	Pump Station
Watercourse	Existing Valve Location
Waterbody	Line 9 kilometre post
Active Railway	Line 9 mile post
Abandoned/Historical Railway	Enbridge Pipelines Line 9
Property Boundary	
Pump Station Property Boundary	
Unevaluated Wetland	
Provincially Significant Wetland	
Other/Locally Significant Wetland	
ANSI, Earth Science	
ANSI, Life Science	



Client/Project  
Enbridge Pipelines Inc.

---

Sheet No.  
150

---

Title  
**Line 9B  
Reversal Project**





V:\01609\Active\160950536\planning\drawing\MXD\Line\_9B\_Mapbook\160950536\_Line\_9B\_Mapbook\_Z1B\_20130411.mxd  
Revised: 2013-04-22 By: searles

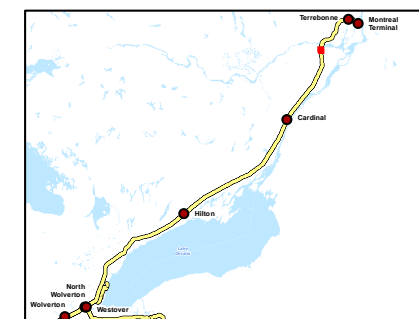
**Notes**

1. Coordinate System: NAD 1983 UTM Zone 18N.
2. Base features produced under license with the Ontario Ministry of Natural Resources © Queen's Printer for Ontario, 2011.
3. Orthoimagery © Enbridge Pipelines Inc, 2006.

April, 2013  
160950536



Road	Property Boundary	Densitometer Site	Enbridge Pipelines
Highway	Pump Station Property Boundary	Pump Station	Line 9
Watercourse	Unevaluated Wetland	Existing Valve Location	
Waterbody	Provincially Significant Wetland	Line 9 kilometre post	
Active Railway	Other/Locally Significant Wetland	Line 9 mile post	
Abandoned/Historical Railway	ANSI, Earth Science		
	ANSI, Life Science		



Client/Project  
Enbridge Pipelines Inc.

---

Sheet No.  
151

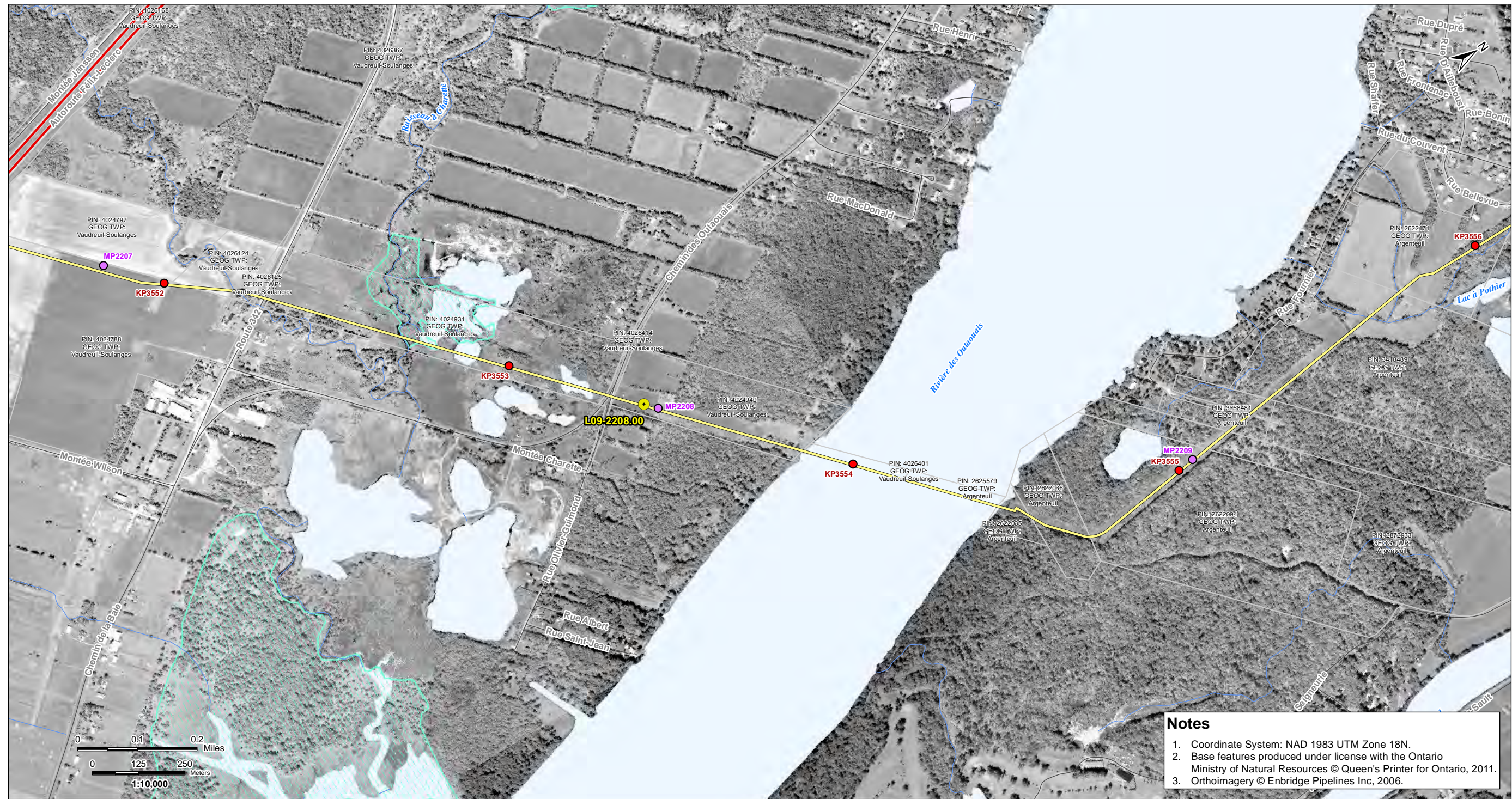
---

Title  
**Line 9B  
Reversal Project**









V:\01609\Active\160950536\enbridge\drawing\MXD\Line\_9B\_Mapbook\160950536\_Line\_9B\_Mapbook\_Z18\_20130411.mxd  
Revised: 2013-04-22 By: seattles

**Notes**

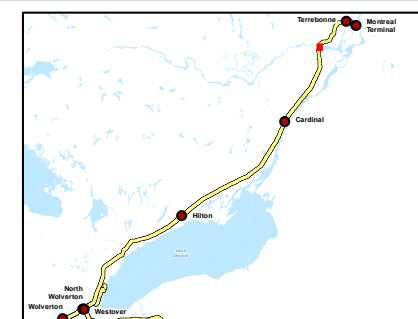
1. Coordinate System: NAD 1983 UTM Zone 18N.
2. Base features produced under license with the Ontario Ministry of Natural Resources © Queen's Printer for Ontario, 2011.
3. Orthoimagery © Enbridge Pipelines Inc, 2006.

April, 2013  
160950536



**Legend**

- |                                |                                     |                           |                      |
|--------------------------------|-------------------------------------|---------------------------|----------------------|
| — Road                         | □ Property Boundary                 | ▲ Densitometer Site       | — Enbridge Pipelines |
| — Highway                      | □ Pump Station Property Boundary    | ■ Pump Station            | — Line 9             |
| — Watercourse                  | □ Unevaluated Wetland               | ● Existing Valve Location |                      |
| — Waterbody                    | □ Provincially Significant Wetland  | ● Line 9 kilometre post   |                      |
| — Active Railway               | □ Other/Locally Significant Wetland | ● Line 9 mile post        |                      |
| — Abandoned/Historical Railway | □ ANSI, Earth Science               |                           |                      |
|                                | □ ANSI, Life Science                |                           |                      |

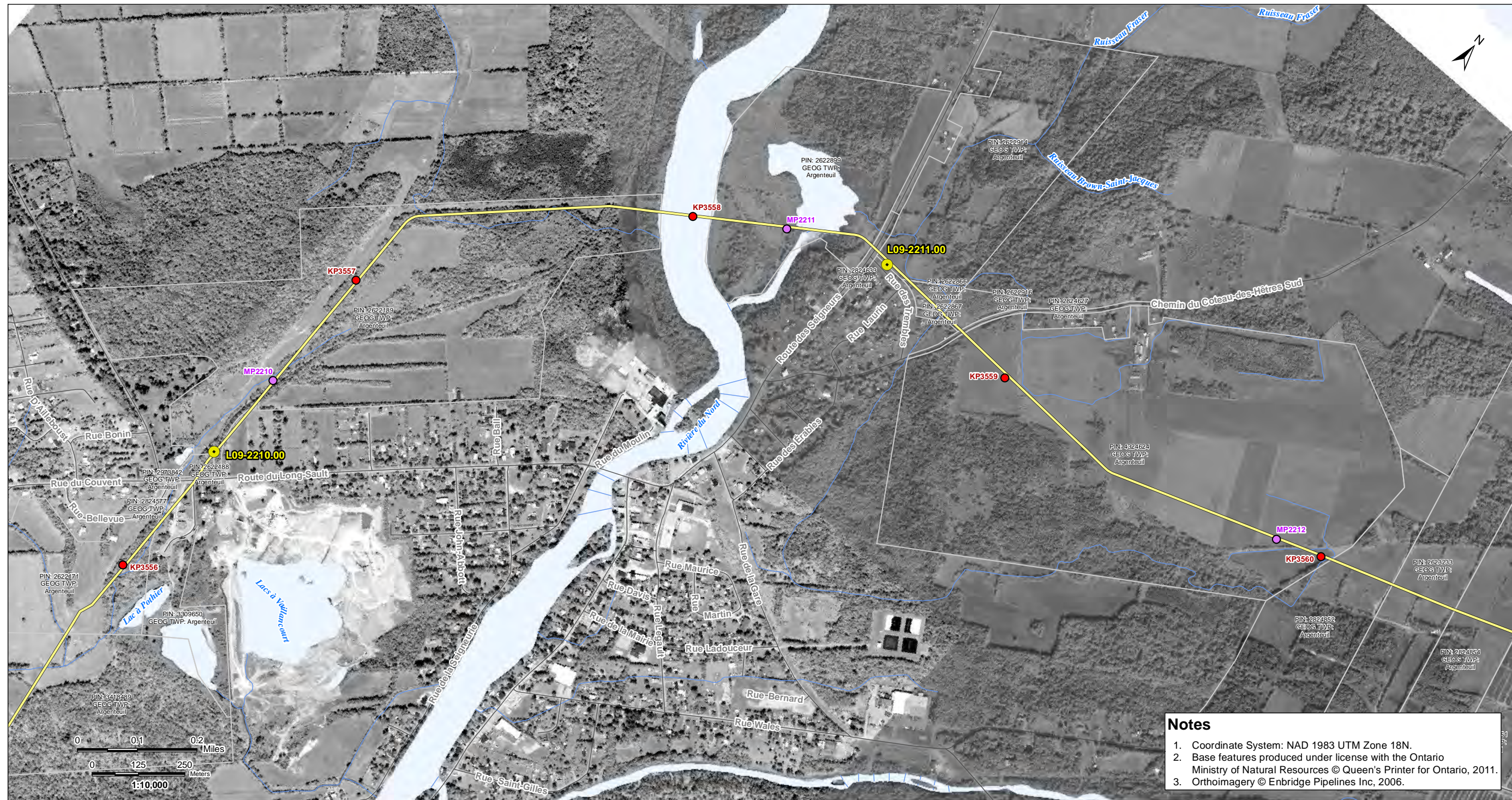


Client/Project  
Enbridge Pipelines Inc.

Sheet No.  
153

Title  
**Line 9B  
Reversal Project**





V:\01609\Active\160950536\planing\drawing\MXD\Line\_9B\_Mapbook\160950536\_Line\_9B\_Mapbook\_Z18\_20130411.mxd  
Revised: 2013-04-22 By: snatlas

**Notes**

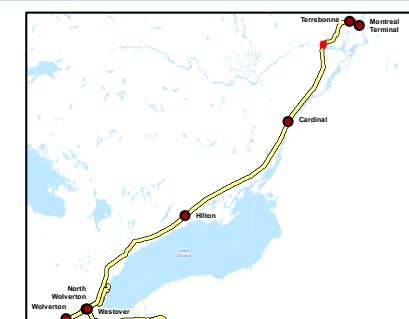
1. Coordinate System: NAD 1983 UTM Zone 18N.
2. Base features produced under license with the Ontario Ministry of Natural Resources © Queen's Printer for Ontario, 2011.
3. Orthoimagery © Enbridge Pipelines Inc, 2006.

April, 2013  
160950536



**Legend**

- |                                |                                     |                           |                    |
|--------------------------------|-------------------------------------|---------------------------|--------------------|
| — Road                         | Property Boundary                   | ▲ Densitometer Site       | Enbridge Pipelines |
| — Highway                      | ■ Pump Station Property Boundary    | ■ Pump Station            | — Line 9           |
| — Watercourse                  | ■ Unevaluated Wetland               | ● Existing Valve Location |                    |
| — Waterbody                    | ■ Provincially Significant Wetland  | ● Line 9 kilometre post   |                    |
| — Active Railway               | ■ Other/Locally Significant Wetland | ● Line 9 mile post        |                    |
| — Abandoned/Historical Railway | ■ ANSI, Earth Science               |                           |                    |
|                                | ■ ANSI, Life Science                |                           |                    |



Client/Project  
Enbridge Pipelines Inc.

Sheet No.  
154

Title  
**Line 9B  
Reversal Project**





V:\01609\Active\160950536\planning\drawing\MXD\Line\_9B\_Mapbook\160950536\_Line\_9B\_Mapbook\_Z18\_20130411.mxd  
 Revised: 2013-04-22 By: searles

**Notes**

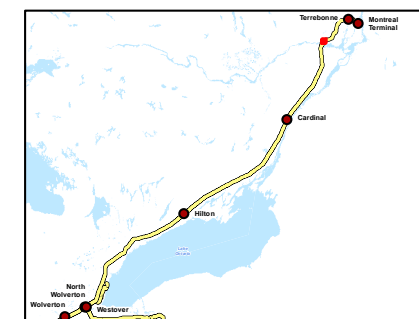
1. Coordinate System: NAD 1983 UTM Zone 18N.
2. Base features produced under license with the Ontario Ministry of Natural Resources © Queen's Printer for Ontario, 2011.
3. Orthoimagery © Enbridge Pipelines Inc, 2006.

April, 2013  
 160950536



**Legend**

- |                                |                                     |                           |                      |
|--------------------------------|-------------------------------------|---------------------------|----------------------|
| — Road                         | □ Property Boundary                 | ▲ Densitometer Site       | — Enbridge Pipelines |
| — Highway                      | □ Pump Station Property Boundary    | ■ Pump Station            | — Line 9             |
| — Watercourse                  | □ Unevaluated Wetland               | ● Existing Valve Location |                      |
| — Waterbody                    | □ Provincially Significant Wetland  | ● Line 9 kilometre post   |                      |
| — Active Railway               | □ Other/Locally Significant Wetland | ● Line 9 mile post        |                      |
| — Abandoned/Historical Railway | □ ANSI, Earth Science               |                           |                      |
|                                | □ ANSI, Life Science                |                           |                      |



Client/Project

Enbridge Pipelines Inc.

Sheet No.

155

Title

**Line 9B  
 Reversal Project**





**Notes**

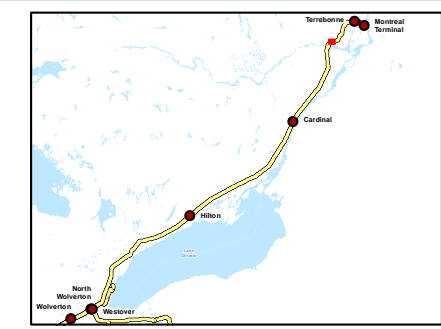
1. Coordinate System: NAD 1983 UTM Zone 18N.
2. Base features produced under license with the Ontario Ministry of Natural Resources © Queen's Printer for Ontario, 2011.
3. Orthoimagery © Enbridge Pipelines Inc, 2006.

V:\01609\Active\160950536\planning\drawing\MXD\Line\_9B\_Mapbook\160950536\_Line\_9B\_Mapbook\_Z18\_20130411.mxd  
Revised: 2013-04-22 By: searles

April, 2013  
160950536



Road	Property Boundary	Densitometer Site	Enbridge Pipelines
Highway	Pump Station Property Boundary	Pump Station	Line 9
Watercourse	Unevaluated Wetland	Existing Valve Location	
Waterbody	Provincially Significant Wetland	Line 9 kilometre post	
Active Railway	Other/Locally Significant Wetland	Line 9 mile post	
Abandoned/Historical Railway	ANSI, Earth Science		
	ANSI, Life Science		



Client/Project  
Enbridge Pipelines Inc.

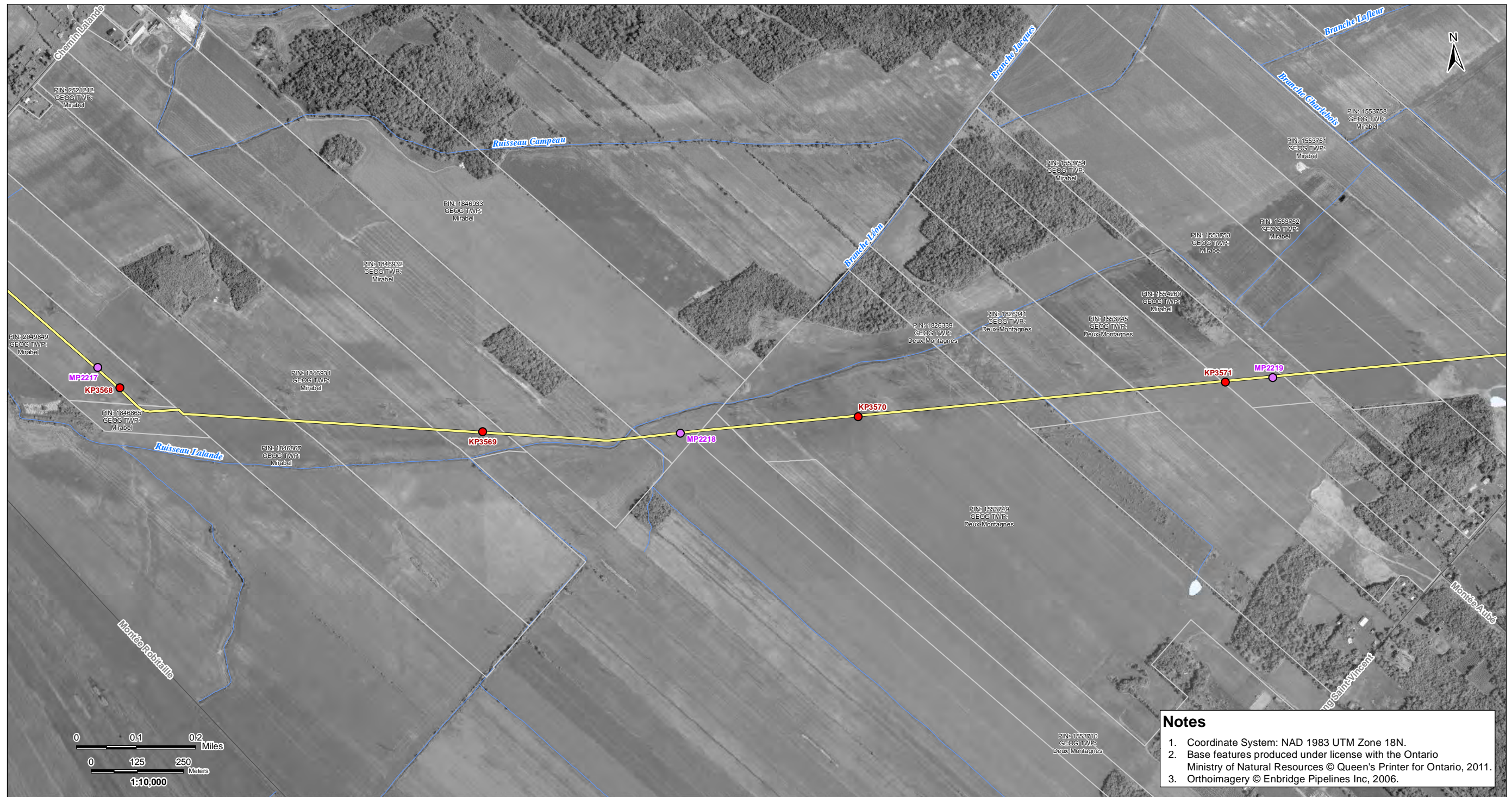
---

Sheet No.  
156

---

Title  
**Line 9B  
Reversal Project**



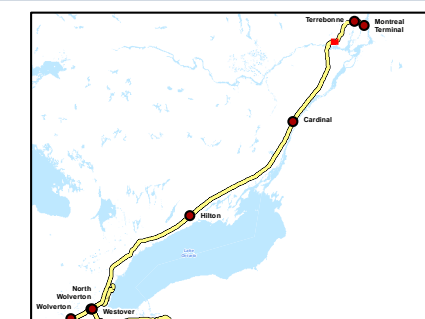


V:\01609\Active\160950536\planning\drawing\MXD\Line\_9B\_Mapbook\160950536\_Line\_9B\_Mapbook\_Z18\_20130411.mxd  
Revised: 2013-04-22 By: searles



**Legend**

- |                                |                                     |                           |                      |
|--------------------------------|-------------------------------------|---------------------------|----------------------|
| — Road                         | □ Property Boundary                 | ▲ Densitometer Site       | — Enbridge Pipelines |
| — Highway                      | □ Pump Station Property Boundary    | ■ Pump Station            | — Line 9             |
| — Watercourse                  | □ Unevaluated Wetland               | ● Existing Valve Location |                      |
| — Waterbody                    | □ Provincially Significant Wetland  | ● Line 9 kilometre post   |                      |
| — Active Railway               | □ Other/Locally Significant Wetland | ● Line 9 mile post        |                      |
| — Abandoned/Historical Railway | □ ANSI, Earth Science               |                           |                      |
|                                | □ ANSI, Life Science                |                           |                      |



Client/Project

Enbridge Pipelines Inc.

Sheet No.

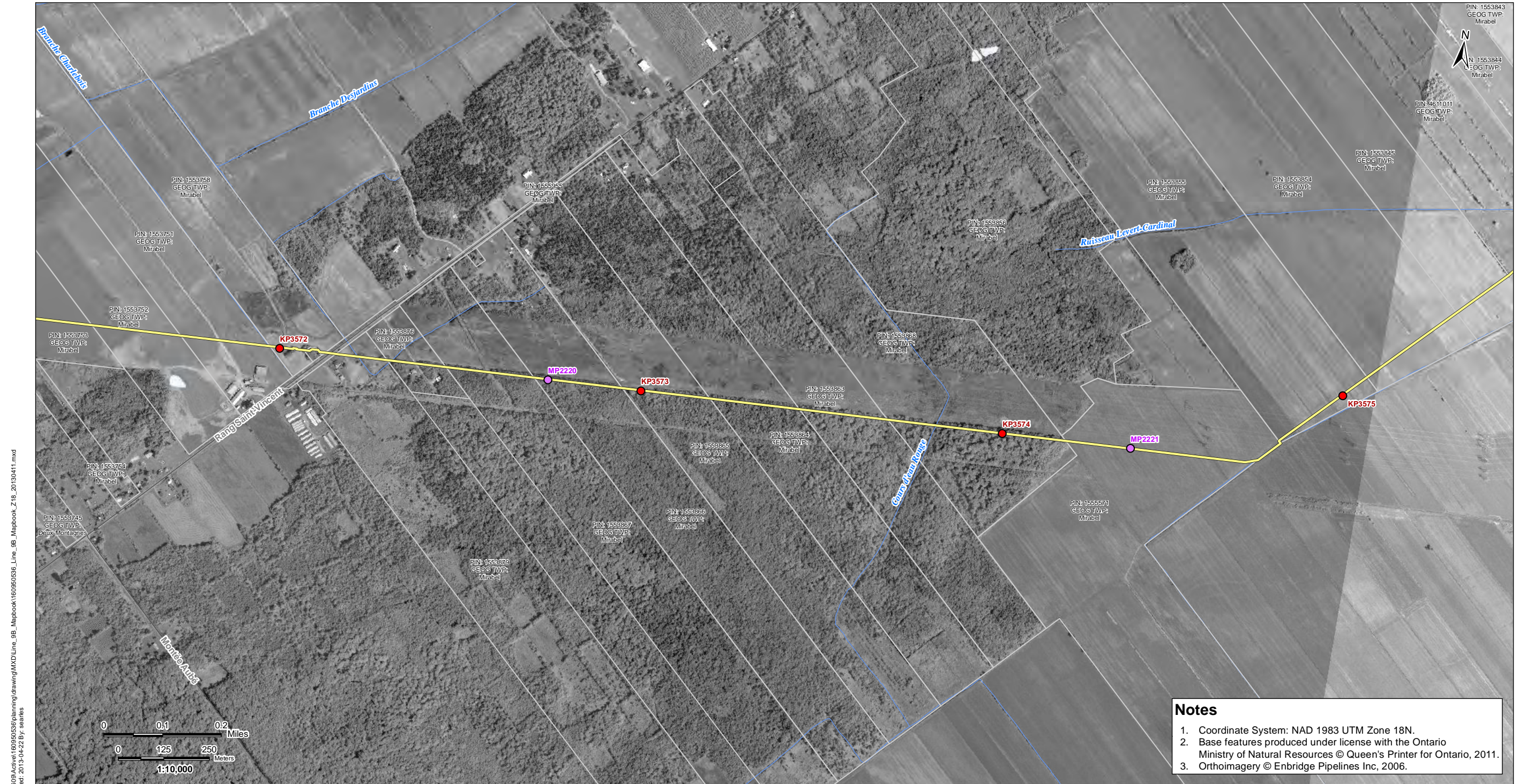
157

Title

**Line 9B  
Reversal Project**

April, 2013  
160950536





V:\01609\Active\160950536\planning\drawing\MXD\Line\_9B\_Mapbook\160950536\_Line\_9B\_Mapbook\_Z1B\_20130411.mxd  
Revised: 2013-04-22 By: searles

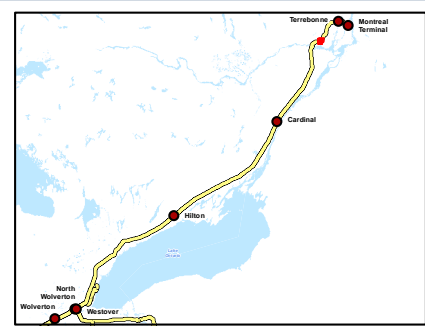
**Notes**

1. Coordinate System: NAD 1983 UTM Zone 18N.
2. Base features produced under license with the Ontario Ministry of Natural Resources © Queen's Printer for Ontario, 2011.
3. Orthoimagery © Enbridge Pipelines Inc, 2006.

April, 2013  
160950536



Legend	
Road	Property Boundary
Highway	Pump Station Property Boundary
Watercourse	Unevaluated Wetland
Waterbody	Provincially Significant Wetland
Active Railway	Other/Locally Significant Wetland
Abandoned/Historical Railway	ANSI, Earth Science
Densitometer Site	ANSI, Life Science
Pump Station	Enbridge Pipelines
Existing Valve Location	Line 9
Line 9 kilometre post	
Line 9 mile post	



Client/Project  
Enbridge Pipelines Inc.

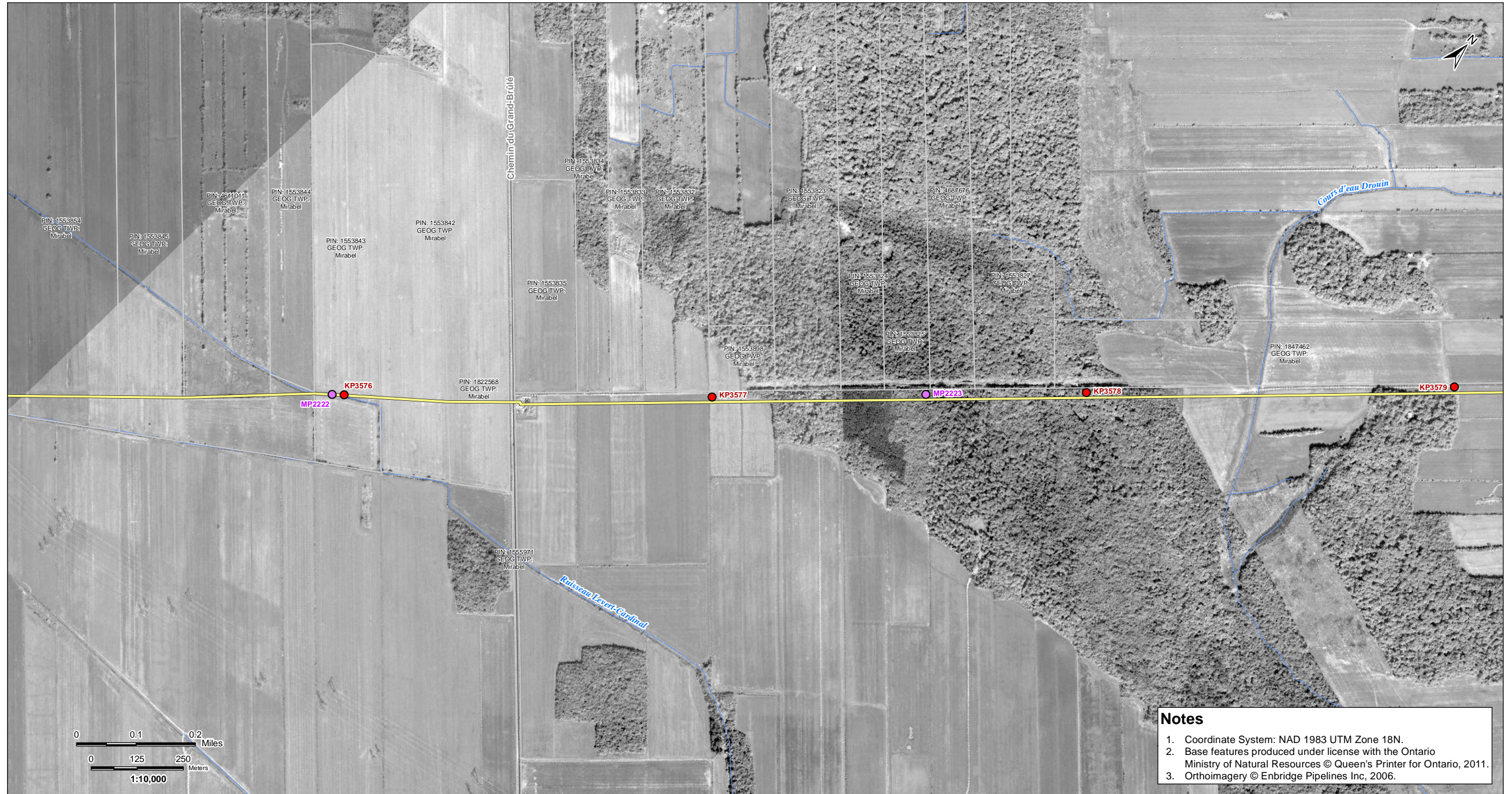
---

Sheet No.  
158

---

Title  
**Line 9B  
Reversal Project**





V:\01609\Active\160950536\planning\drawing\Line\_9B\_Mapbook\160950536\_Line\_9B\_Mapbook\_Z18\_20130411.mxd  
Revised: 2013-04-22 By: seanhs

**Notes**

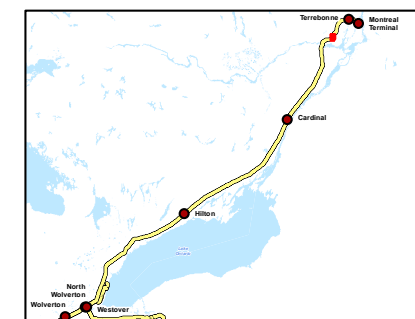
1. Coordinate System: NAD 1983 UTM Zone 18N.
2. Base features produced under license with the Ontario Ministry of Natural Resources © Queen's Printer for Ontario, 2011.
3. Orthoimagery © Enbridge Pipelines Inc, 2006.

April, 2013  
160950536



**Legend**

- |                                |                                     |                           |                      |
|--------------------------------|-------------------------------------|---------------------------|----------------------|
| — Road                         | □ Property Boundary                 | ▲ Densitometer Site       | — Enbridge Pipelines |
| — Highway                      | □ Pump Station Property Boundary    | ■ Pump Station            | — Line 9             |
| — Watercourse                  | □ Unevaluated Wetland               | ● Existing Valve Location |                      |
| — Waterbody                    | □ Provincially Significant Wetland  | ● Line 9 kilometre post   |                      |
| — Active Railway               | □ Other/Locally Significant Wetland | ● Line 9 mile post        |                      |
| — Abandoned/Historical Railway | □ ANSI, Earth Science               |                           |                      |
|                                | □ ANSI, Life Science                |                           |                      |

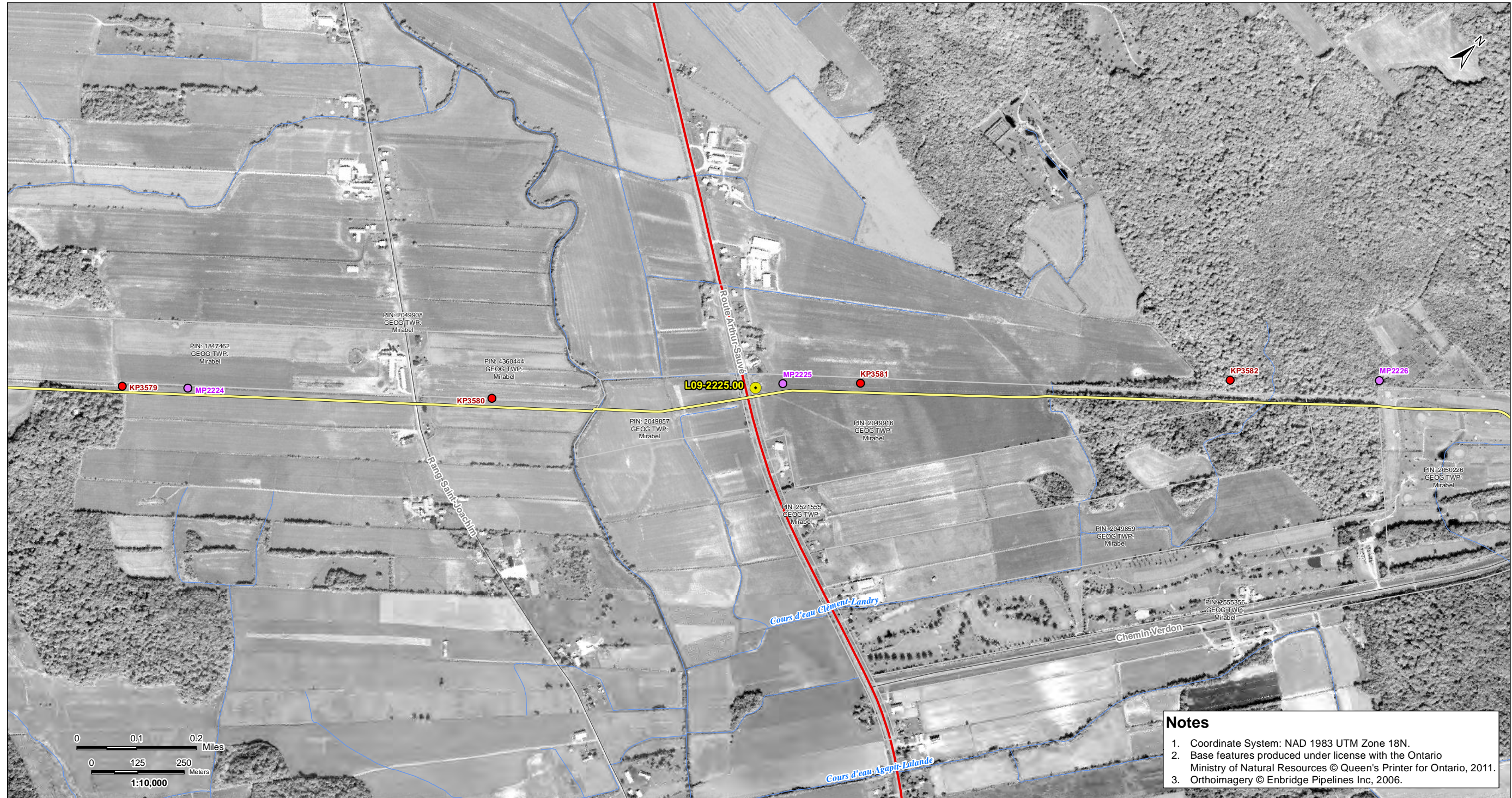


Client/Project  
Enbridge Pipelines Inc.

Sheet No.  
159

Title  
**Line 9B  
Reversal Project**





**Notes**

1. Coordinate System: NAD 1983 UTM Zone 18N.
2. Base features produced under license with the Ontario Ministry of Natural Resources © Queen's Printer for Ontario, 2011.
3. Orthoimagery © Enbridge Pipelines Inc, 2006.

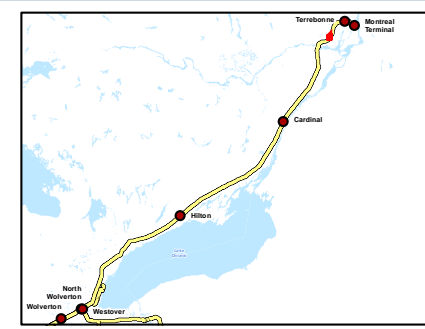
V:\01609\Active\160950536\planning\drawing\MXD\Line\_9B\_Mapbook\160950536\_Line\_9B\_Mapbook\_Z18\_20130411.mxd  
Revised: 2013-04-22 By: seafes

April, 2013  
160950536



**Legend**

- |                                |                                     |                           |                    |
|--------------------------------|-------------------------------------|---------------------------|--------------------|
| — Road                         | Property Boundary                   | ▲ Densitometer Site       | Enbridge Pipelines |
| — Highway                      | ■ Pump Station Property Boundary    | ■ Pump Station            | — Line 9           |
| — Watercourse                  | ■ Unevaluated Wetland               | ● Existing Valve Location |                    |
| — Waterbody                    | ■ Provincially Significant Wetland  | ● Line 9 kilometre post   |                    |
| — Active Railway               | ■ Other/Locally Significant Wetland | ● Line 9 mile post        |                    |
| — Abandoned/Historical Railway | ■ ANSI, Earth Science               |                           |                    |
|                                | ■ ANSI, Life Science                |                           |                    |



Client/Project  
Enbridge Pipelines Inc.


Sheet No.  
160

Title  
**Line 9B  
Reversal Project**





V:\01609\Active\160950536\planning\drawing\MXD\Line\_9B\_Mapbook\160950536\_Line\_9B\_Mapbook\_Z1B\_20130411.mxd  
Revised: 2013-04-22 By: searles



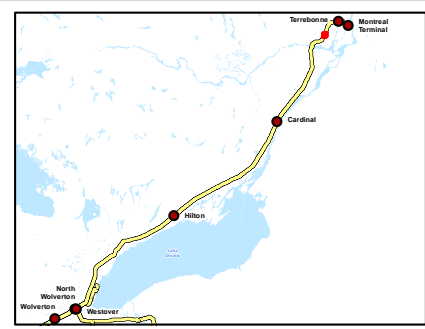
**Notes**

1. Coordinate System: NAD 1983 UTM Zone 18N.
2. Base features produced under license with the Ontario Ministry of Natural Resources © Queen's Printer for Ontario, 2011.
3. Orthoimagery © Enbridge Pipelines Inc, 2006.

April, 2013  
160950536



Road	Property Boundary	Densitometer Site	Enbridge Pipelines
Highway	Pump Station Property Boundary	Pump Station	Line 9
Watercourse	Unevaluated Wetland	Existing Valve Location	
Waterbody	Provincially Significant Wetland	Line 9 kilometre post	
Active Railway	Other/Locally Significant Wetland	Line 9 mile post	
Abandoned/Historical Railway	ANSI, Earth Science		
	ANSI, Life Science		



Client/Project  
Enbridge Pipelines Inc.

---

Sheet No.  
161

---

Title  
**Line 9B  
Reversal Project**





**Notes**

1. Coordinate System: NAD 1983 UTM Zone 18N.
2. Base features produced under license with the Ontario Ministry of Natural Resources © Queen's Printer for Ontario, 2011.
3. Orthoimagery © Enbridge Pipelines Inc, 2006.

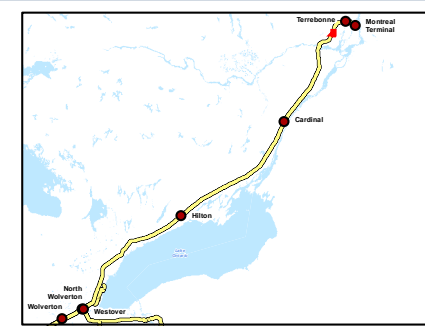
V:\01609\Active\160950536\planing\drawing\MXD\Line\_9B\_Mapbook\160950536\_Line\_9B\_Mapbook\_Z16\_20130411.mxd  
Revised: 2013-04-22 By: snatles

April, 2013  
160950536



**Legend**

- |                                |                                     |                           |                      |
|--------------------------------|-------------------------------------|---------------------------|----------------------|
| — Road                         | ▭ Property Boundary                 | ▲ Densitometer Site       | — Enbridge Pipelines |
| — Highway                      | ▭ Pump Station Property Boundary    | ■ Pump Station            | — Line 9             |
| — Watercourse                  | ▭ Unevaluated Wetland               | ● Existing Valve Location |                      |
| — Waterbody                    | ▭ Provincially Significant Wetland  | ● Line 9 kilometre post   |                      |
| — Active Railway               | ▭ Other/Locally Significant Wetland | ● Line 9 mile post        |                      |
| — Abandoned/Historical Railway | ▭ ANSI, Earth Science               |                           |                      |
|                                | ▭ ANSI, Life Science                |                           |                      |



Client/Project  
Enbridge Pipelines Inc.

Sheet No.  
162

Title  
**Line 9B  
Reversal Project**





V:\01609\Aerial\160950536\Planning\drawing\MXD\Line\_9B\_Mapbook\160950536\_Line\_9B\_Mapbook\_Z16\_20130411.mxd  
Revised: 2013-04-22 By: stantec

**Notes**

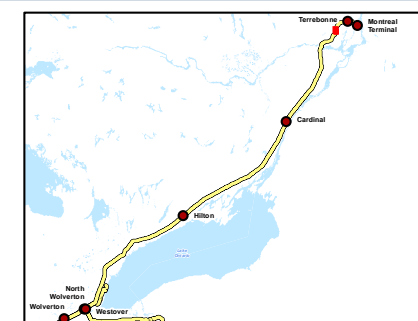
1. Coordinate System: NAD 1983 UTM Zone 18N.
2. Base features produced under license with the Ontario Ministry of Natural Resources © Queen's Printer for Ontario, 2011.
3. Orthoimagery © Enbridge Pipelines Inc, 2006.

April, 2013  
160950536



**Legend**

- |                                |                                     |                           |                      |
|--------------------------------|-------------------------------------|---------------------------|----------------------|
| — Road                         | □ Property Boundary                 | ▲ Densitometer Site       | — Enbridge Pipelines |
| — Highway                      | □ Pump Station Property Boundary    | ■ Pump Station            | — Line 9             |
| — Watercourse                  | □ Unevaluated Wetland               | ● Existing Valve Location |                      |
| — Waterbody                    | □ Provincially Significant Wetland  | ● Line 9 kilometre post   |                      |
| — Active Railway               | □ Other/Locally Significant Wetland | ● Line 9 mile post        |                      |
| — Abandoned/Historical Railway | □ ANSI, Earth Science               |                           |                      |
|                                | □ ANSI, Life Science                |                           |                      |

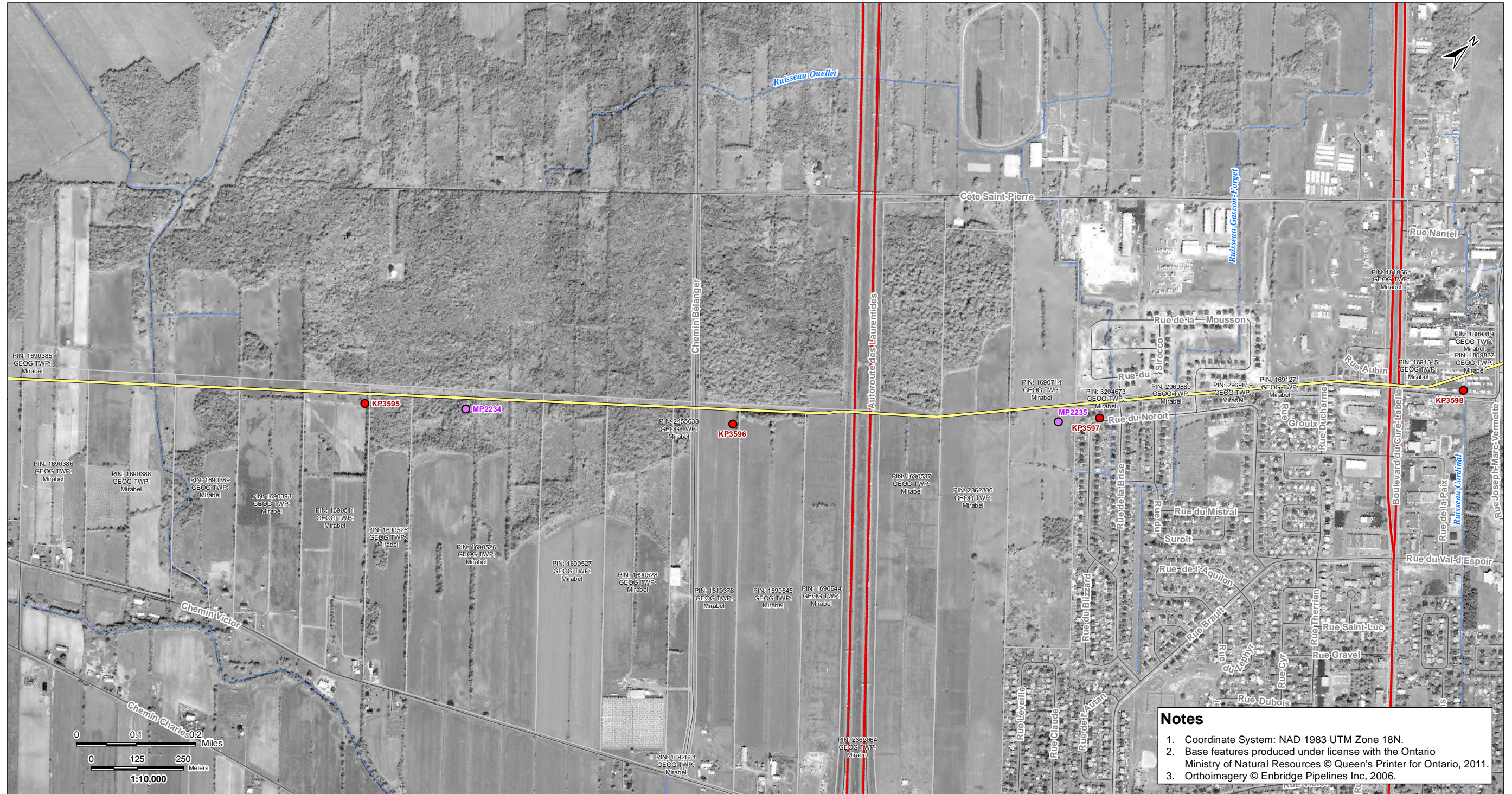


Client/Project  
Enbridge Pipelines Inc.

Sheet No.  
163

Title  
**Line 9B  
Reversal Project**





**Notes**

1. Coordinate System: NAD 1983 UTM Zone 18N.
2. Base features produced under license with the Ontario Ministry of Natural Resources © Queen's Printer for Ontario, 2011.
3. Orthoimagery © Enbridge Pipelines Inc, 2006.

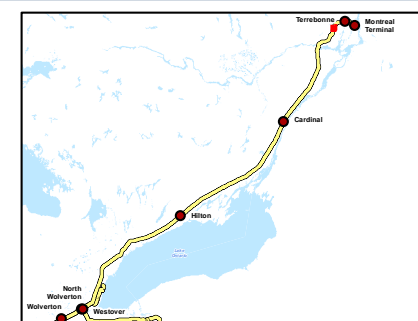
V:\01609\Active\160950536\planning\drawing\MXD\Line\_9B\_Mapbook\160950536\_Line\_9B\_Mapbook\_Z16\_20130411.mxd  
Revised: 2013-04-22 By: seanfns

April, 2013  
160950536



**Legend**

- |                                |                                     |                           |                      |
|--------------------------------|-------------------------------------|---------------------------|----------------------|
| — Road                         | ▭ Property Boundary                 | ▲ Densitometer Site       | — Enbridge Pipelines |
| — Highway                      | ▭ Pump Station Property Boundary    | ■ Pump Station            | — Line 9             |
| — Watercourse                  | ▭ Unevaluated Wetland               | ● Existing Valve Location |                      |
| — Waterbody                    | ▭ Provincially Significant Wetland  | ● Line 9 kilometre post   |                      |
| — Active Railway               | ▭ Other/Locally Significant Wetland | ● Line 9 mile post        |                      |
| — Abandoned/Historical Railway | ▭ ANSI, Earth Science               |                           |                      |
|                                | ▭ ANSI, Life Science                |                           |                      |

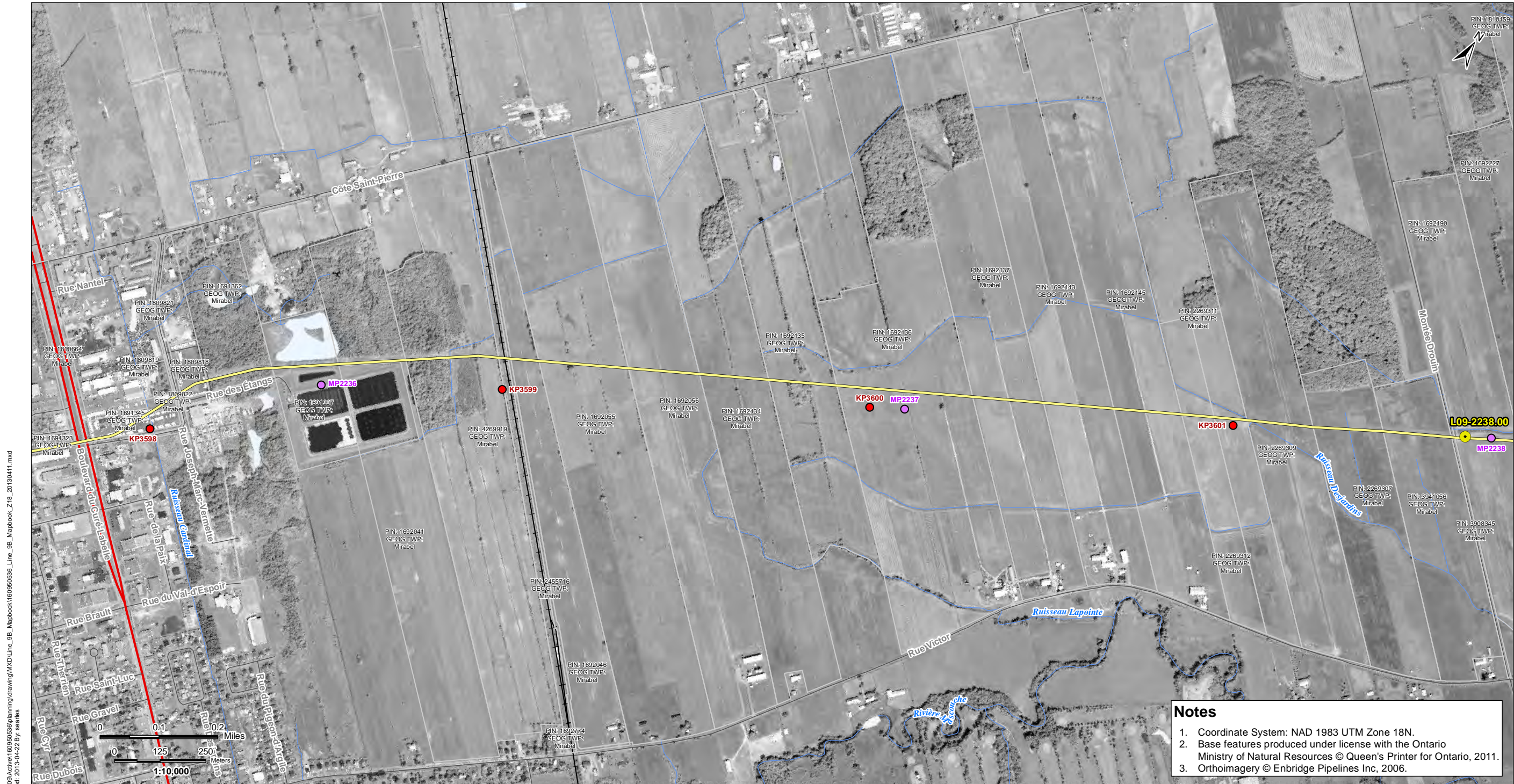


Client/Project  
Enbridge Pipelines Inc.

Sheet No.  
164

Title  
**Line 9B  
Reversal Project**





V:\01609\A\160950536\dwg\160950536\_Line\_9B\_Mapbook\_Z18\_20130411.mxd  
Revised: 2013-04-22 By: seattis

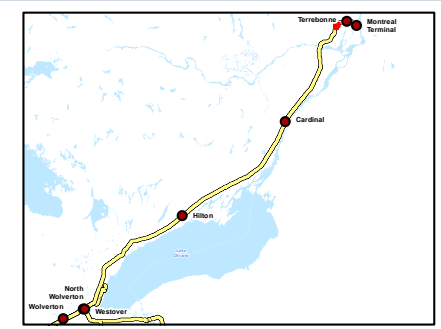
**Notes**

1. Coordinate System: NAD 1983 UTM Zone 18N.
2. Base features produced under license with the Ontario Ministry of Natural Resources © Queen's Printer for Ontario, 2011.
3. Orthimagery © Enbridge Pipelines Inc, 2006.

April, 2013  
160950536



Legend	
	Road
	Highway
	Watercourse
	Waterbody
	Active Railway
	Abandoned/Historical Railway
	Property Boundary
	Pump Station Property Boundary
	Unevaluated Wetland
	Provincially Significant Wetland
	Other/Locally Significant Wetland
	ANSI, Earth Science
	ANSI, Life Science
	Densitometer Site
	Pump Station
	Existing Valve Location
	Line 9 kilometre post
	Line 9 mile post
	Enbridge Pipelines Line 9



Client/Project  
Enbridge Pipelines Inc.

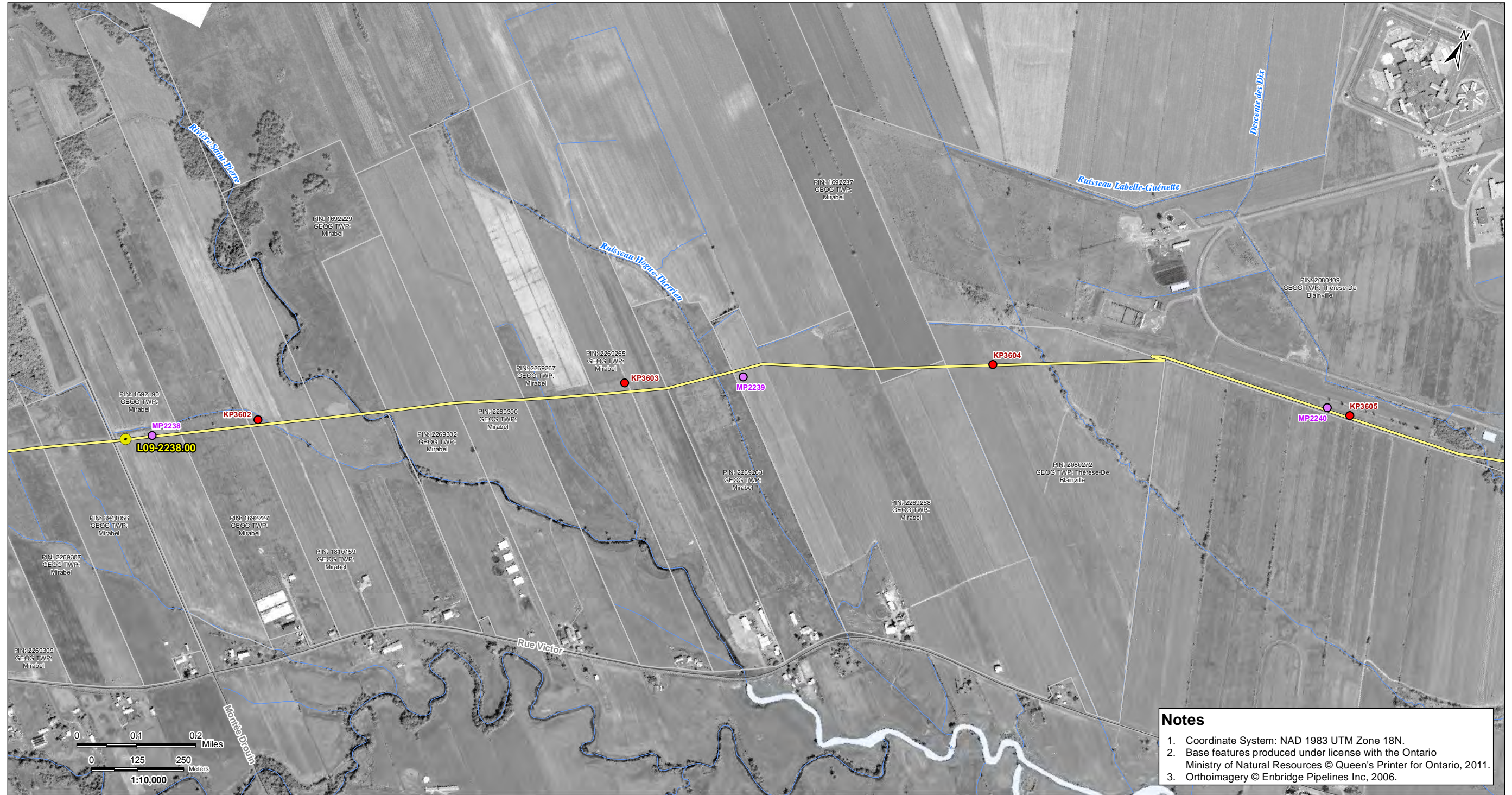
---

Sheet No.  
165

---

Title  
**Line 9B  
Reversal Project**





V:\01609\Active\160950536\planning\drawing\MXD\Line\_9B\_Mapbook\160950536\_Line\_9B\_Mapbook\_Z1B\_20130411.mxd  
Revised: 2013-04-22 By: searles

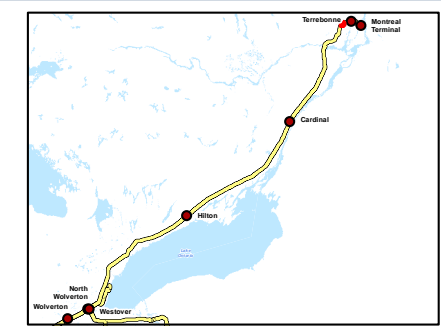
**Notes**

1. Coordinate System: NAD 1983 UTM Zone 18N.
2. Base features produced under license with the Ontario Ministry of Natural Resources © Queen's Printer for Ontario, 2011.
3. Orthoimagery © Enbridge Pipelines Inc, 2006.

April, 2013  
160950536



Legend	
	Road
	Highway
	Watercourse
	Waterbody
	Active Railway
	Abandoned/Historical Railway
	Property Boundary
	Pump Station Property Boundary
	Unevaluated Wetland
	Provincially Significant Wetland
	Other/Locally Significant Wetland
	ANSI, Earth Science
	ANSI, Life Science
	Densitometer Site
	Pump Station
	Existing Valve Location
	Line 9 kilometre post
	Line 9 mile post
	Enbridge Pipelines Line 9



Client/Project  
Enbridge Pipelines Inc.

---

Sheet No.  
166

---

Title  
**Line 9B  
Reversal Project**









**Notes**

1. Coordinate System: NAD 1983 UTM Zone 18N.
2. Base features produced under license with the Ontario Ministry of Natural Resources © Queen's Printer for Ontario, 2011.
3. Orthoimagery © Enbridge Pipelines Inc, 2006.

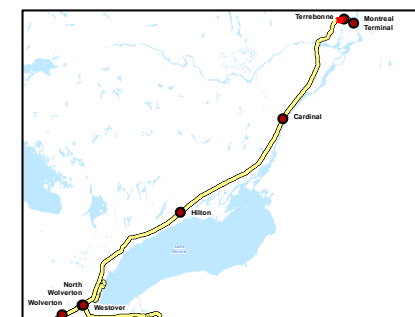
V:\01009\Active\160950536\Planning\Drawing\MXD\Line\_9B\_Mapbook\160950536\_Line\_9B\_Mapbook\_Z18\_20130411.mxd  
 Revised: 2013-04-22 By: searls

April, 2013  
160950536



**Legend**

- |                              |                                   |                         |                    |
|------------------------------|-----------------------------------|-------------------------|--------------------|
| Road                         | Property Boundary                 | Densitometer Site       | Enbridge Pipelines |
| Highway                      | Pump Station Property Boundary    | Pump Station            | Line 9             |
| Watercourse                  | Unevaluated Wetland               | Existing Valve Location |                    |
| Waterbody                    | Provincially Significant Wetland  | Line 9 kilometre post   |                    |
| Active Railway               | Other/Locally Significant Wetland | Line 9 mile post        |                    |
| Abandoned/Historical Railway | ANSI, Earth Science               |                         |                    |
|                              | ANSI, Life Science                |                         |                    |



Client/Project

Enbridge Pipelines Inc.

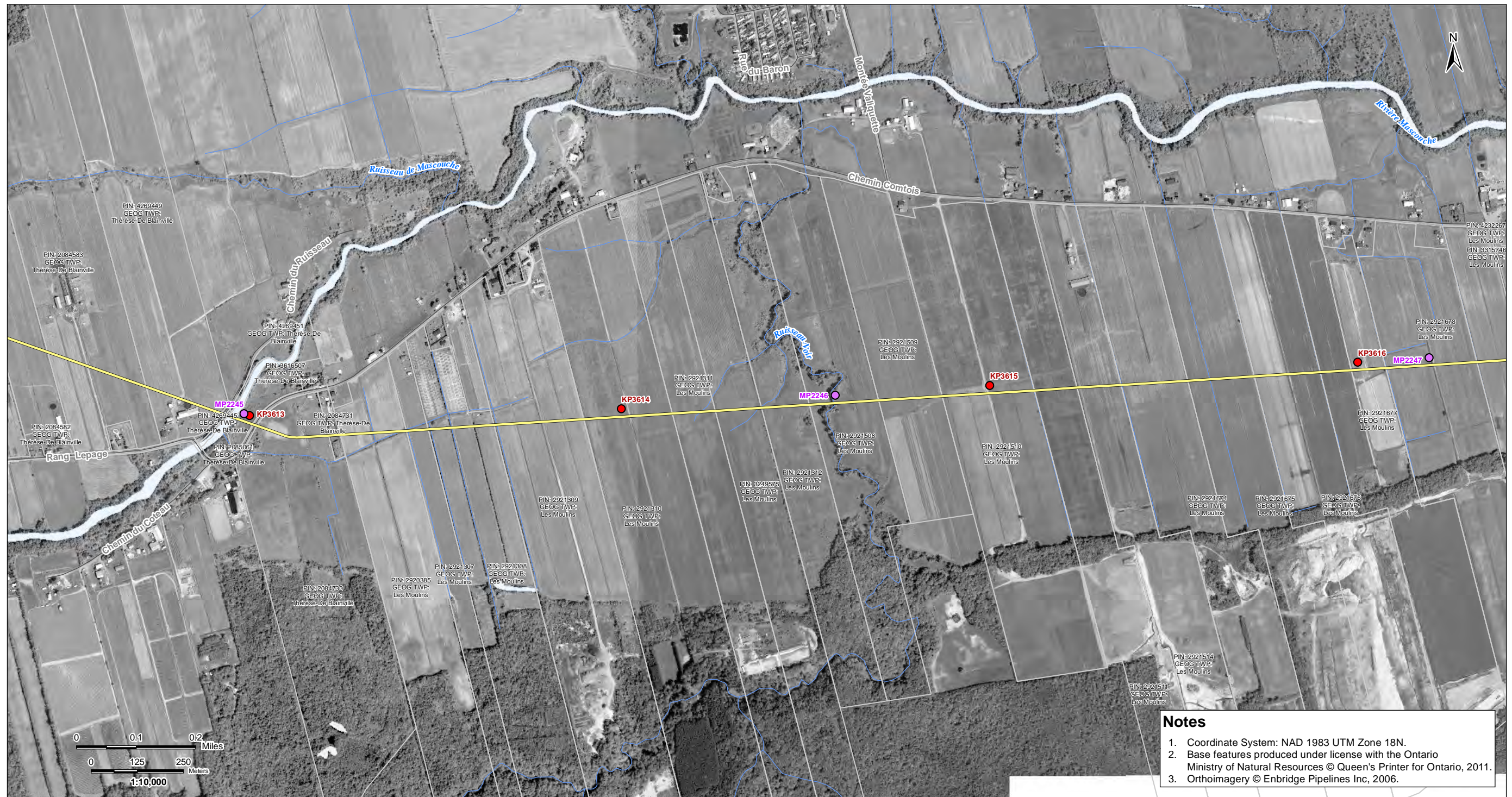
Sheet No.

168


Title

**Line 9B  
Reversal Project**





V:\01609\Active\160950536\planning\drawing\MXD\Line\_9B\_Mapbook\160950536\_Line\_9B\_Mapbook\_Z1B\_20130411.mxd  
Revised: 2013-04-22 By: searles



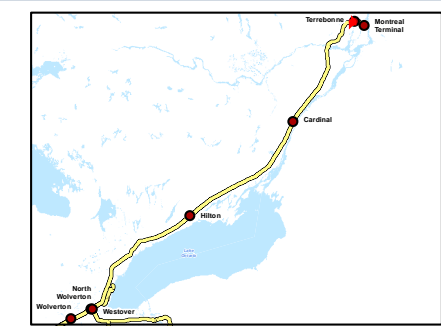
**Notes**

1. Coordinate System: NAD 1983 UTM Zone 18N.
2. Base features produced under license with the Ontario Ministry of Natural Resources © Queen's Printer for Ontario, 2011.
3. Orthoimagery © Enbridge Pipelines Inc, 2006.

April, 2013  
160950536



Road	Property Boundary	Densitometer Site	Enbridge Pipelines
Highway	Pump Station Property Boundary	Pump Station	Line 9
Watercourse	Unevaluated Wetland	Existing Valve Location	
Waterbody	Provincially Significant Wetland	Line 9 kilometre post	
Active Railway	Other/Locally Significant Wetland	Line 9 mile post	
Abandoned/Historical Railway	ANSI, Earth Science		
	ANSI, Life Science		



Client/Project  
Enbridge Pipelines Inc.

---

Sheet No.  
169

---

Title  
**Line 9B  
Reversal Project**





V:\01609\Active\160950536\planning\drawing\MXD\Line\_9B\_Mapbook\160950536\_Line\_9B\_Mapbook\_Z1B\_20130411.mxd  
Revised: 2013-04-22 By: searles

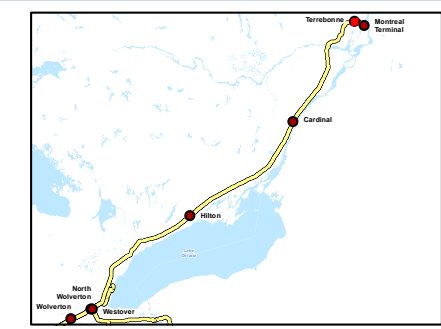
**Notes**

1. Coordinate System: NAD 1983 UTM Zone 18N.
2. Base features produced under license with the Ontario Ministry of Natural Resources © Queen's Printer for Ontario, 2011.
3. Orthoimagery © Enbridge Pipelines Inc, 2006.

April, 2013  
160950536



Road	Property Boundary	Densitometer Site	Enbridge Pipelines
Highway	Pump Station Property Boundary	Pump Station	Line 9
Watercourse	Unevaluated Wetland	Existing Valve Location	
Waterbody	Provincially Significant Wetland	Line 9 kilometre post	
Active Railway	Other/Locally Significant Wetland	Line 9 mile post	
Abandoned/Historical Railway	ANSI, Earth Science		
	ANSI, Life Science		



Client/Project  
Enbridge Pipelines Inc.

---

Sheet No.  
170

---

Title  
**Line 9B  
Reversal Project**





**Notes**

1. Coordinate System: NAD 1983 UTM Zone 18N.
2. Base features produced under license with the Ontario Ministry of Natural Resources © Queen's Printer for Ontario, 2011.
3. Orthoimagery © Enbridge Pipelines Inc, 2006.

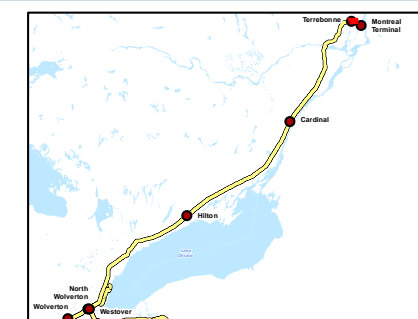
V:\01609\Active\160950536\planning\drawing\MXD\Line\_9B\_Mapbook\160950536\_Line\_9B\_Mapbook\_Z18\_20130411.mxd  
 Revised: 2013-04-22 By: searles

April, 2013  
160950536



**Legend**

- |                              |                                   |                         |                    |
|------------------------------|-----------------------------------|-------------------------|--------------------|
| Road                         | Property Boundary                 | Densitometer Site       | Enbridge Pipelines |
| Highway                      | Pump Station Property Boundary    | Pump Station            | Line 9             |
| Watercourse                  | Unevaluated Wetland               | Existing Valve Location |                    |
| Waterbody                    | Provincially Significant Wetland  | Line 9 kilometre post   |                    |
| Active Railway               | Other/Locally Significant Wetland | Line 9 mile post        |                    |
| Abandoned/Historical Railway | ANSI, Earth Science               |                         |                    |
|                              | ANSI, Life Science                |                         |                    |



Client/Project

Enbridge Pipelines Inc.

Sheet No.

171

Title

**Line 9B  
Reversal Project**





V:\01609\Active\160950536\planning\drawing\MXD\Line\_9B\_Mapbook\160950536\_Line\_9B\_Mapbook\_Z1B\_20130411.mxd  
 Revised: 2013-04-22 By: searles

**Notes**

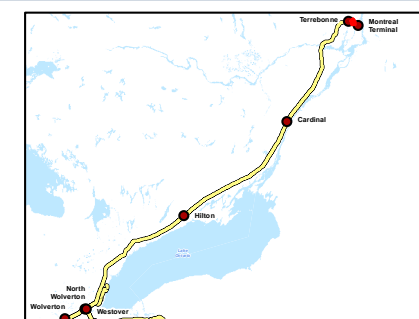
1. Coordinate System: NAD 1983 UTM Zone 18N.
2. Base features produced under license with the Ontario Ministry of Natural Resources © Queen's Printer for Ontario, 2011.
3. Orthoimagery © Enbridge Pipelines Inc, 2006.

April, 2013  
160950536



**Legend**

- |                              |                                   |                         |                    |
|------------------------------|-----------------------------------|-------------------------|--------------------|
| Road                         | Property Boundary                 | Densitometer Site       | Enbridge Pipelines |
| Highway                      | Pump Station Property Boundary    | Pump Station            | Line 9             |
| Watercourse                  | Unevaluated Wetland               | Existing Valve Location |                    |
| Waterbody                    | Provincially Significant Wetland  | Line 9 kilometre post   |                    |
| Active Railway               | Other/Locally Significant Wetland | Line 9 mile post        |                    |
| Abandoned/Historical Railway | ANSI, Earth Science               |                         |                    |
|                              | ANSI, Life Science                |                         |                    |



Client/Project

Enbridge Pipelines Inc.

Sheet No.

172

Title

**Line 9B  
Reversal Project**













**Notes**

1. Coordinate System: NAD 1983 UTM Zone 18N.
2. Base features produced under license with the Ontario Ministry of Natural Resources © Queen's Printer for Ontario, 2011.
3. Orthoimagery © Enbridge Pipelines Inc, 2006.

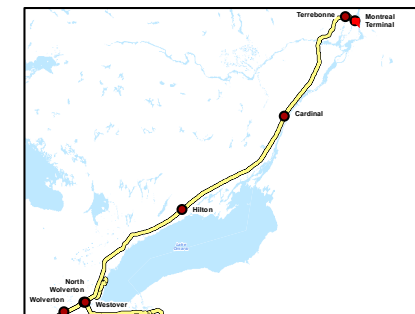
April, 2013  
160950536

V:\01009\A\env\160950536\planning\drawing\MXD\Line\_9B\_Mapbook\160950536\_Line\_9B\_Mapbook\_Z18\_20130411.mxd  
 Revisé: 2013-04-22 By: jst/ars



**Legend**

- |                              |                                   |                         |                    |
|------------------------------|-----------------------------------|-------------------------|--------------------|
| Road                         | Property Boundary                 | Densitometer Site       | Enbridge Pipelines |
| Highway                      | Pump Station Property Boundary    | Pump Station            | Line 9             |
| Watercourse                  | Unevaluated Wetland               | Existing Valve Location |                    |
| Waterbody                    | Provincially Significant Wetland  | Line 9 kilometre post   |                    |
| Active Railway               | Other/Locally Significant Wetland | Line 9 mile post        |                    |
| Abandoned/Historical Railway | ANSI, Earth Science               |                         |                    |
|                              | ANSI, Life Science                |                         |                    |



Client/Project  
Enbridge Pipelines Inc.

Sheet No.  
175

Title  
**Line 9B  
Reversal Project**